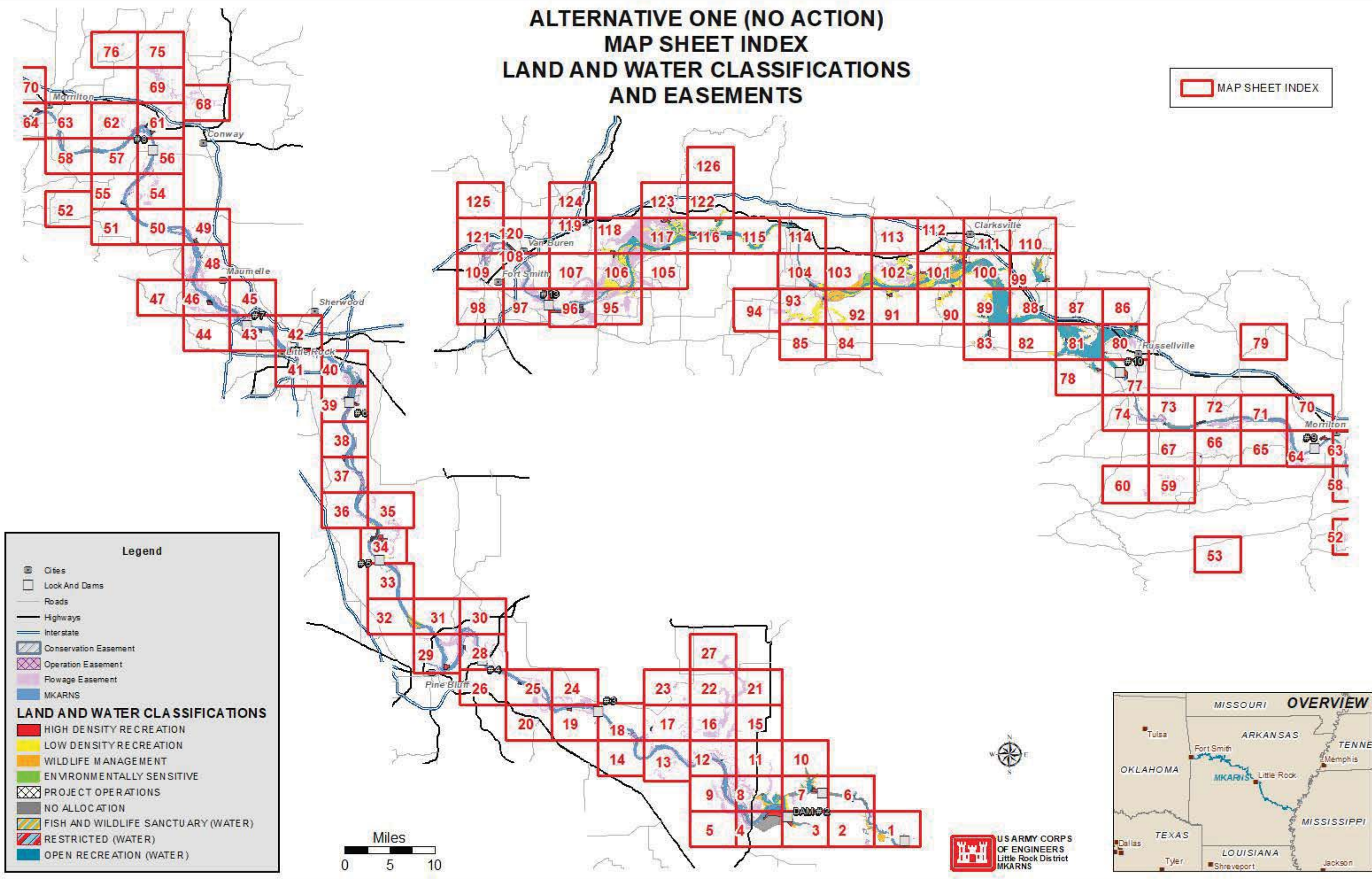


Appendix C
McClellan-Kerr Arkansas River System Master
Plan Environmental Assessment Land
Classification Maps

ALTERNATIVE ONE (NO ACTION) MAP SHEET INDEX LAND AND WATER CLASSIFICATIONS AND EASEMENTS

MAP SHEET INDEX

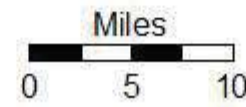


Legend

- Cities
- Lock And Dams
- Roads
- Highways
- Interstate
- Conservation Easement
- Operation Easement
- Flowage Easement
- MKARNS

LAND AND WATER CLASSIFICATIONS

- HIGH DENSITY RECREATION
- LOW DENSITY RECREATION
- WILDLIFE MANAGEMENT
- ENVIRONMENTALLY SENSITIVE
- PROJECT OPERATIONS
- NO ALLOCATION
- FISH AND WILDLIFE SANCTUARY (WATER)
- RESTRICTED (WATER)
- OPEN RECREATION (WATER)



US ARMY CORPS OF ENGINEERS
Little Rock District
MKARNS



See Map Sheet N/A

See Map Sheet 6

See Map Sheet 2

See Map Sheet N/A

See Map Sheet N/A

See Map Sheet N/A

See Map Sheet N/A

ALTERNATIVE 1 (NO ACTION) LAND AND WATER CLASSIFICATIONS AND EASEMENTS

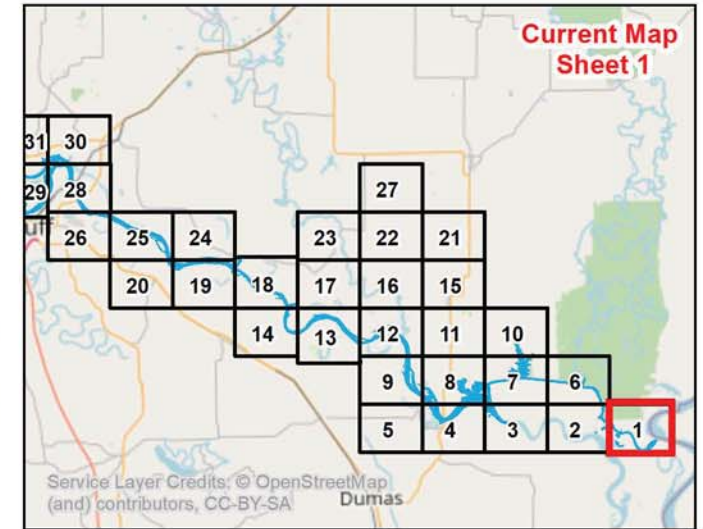
OPERATION EASEMENT

LAND AND WATER CLASSIFICATIONS

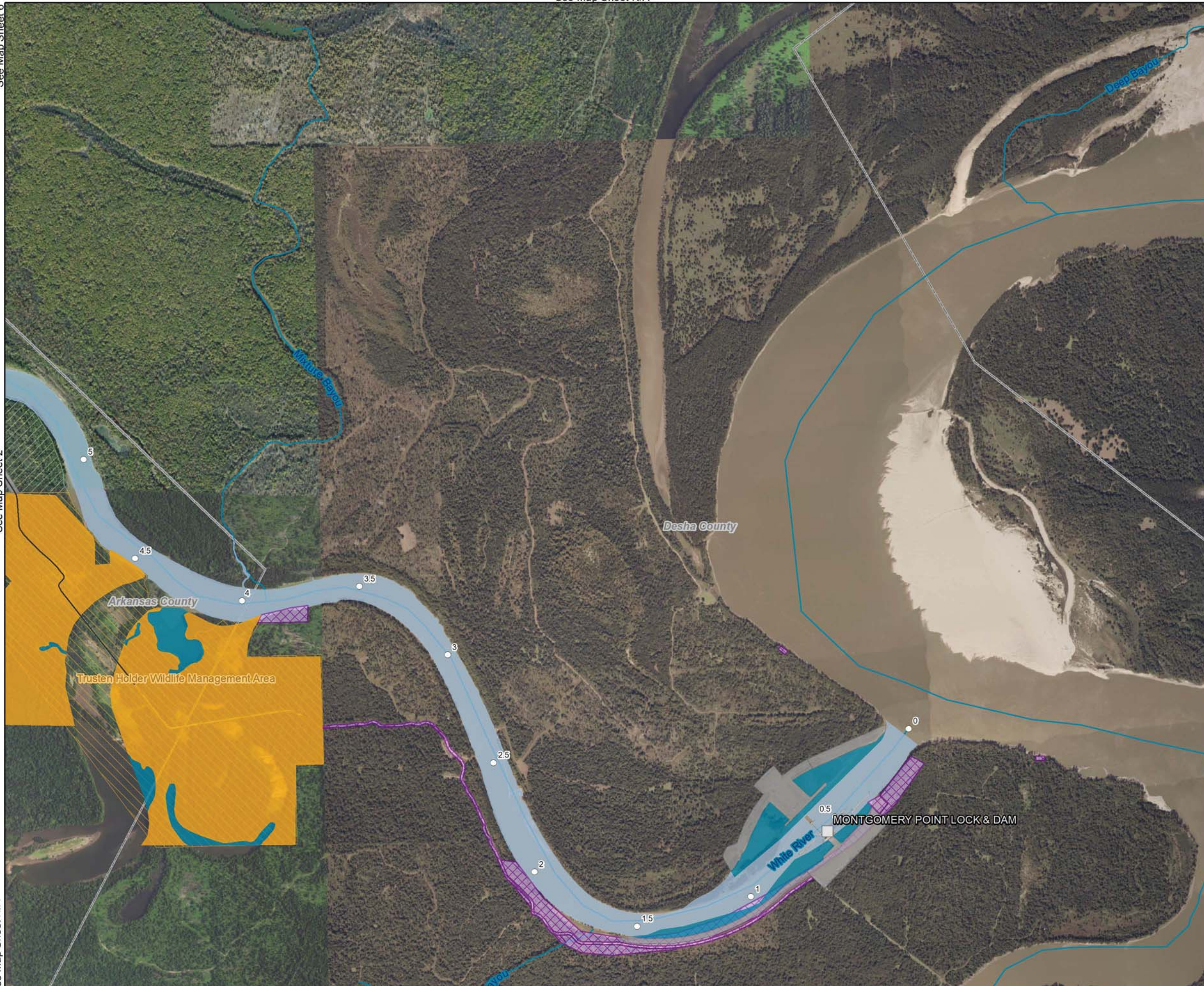

- WILDLIFE MANAGEMENT
- NO ALLOCATION
- OPEN RECREATION (WATER)

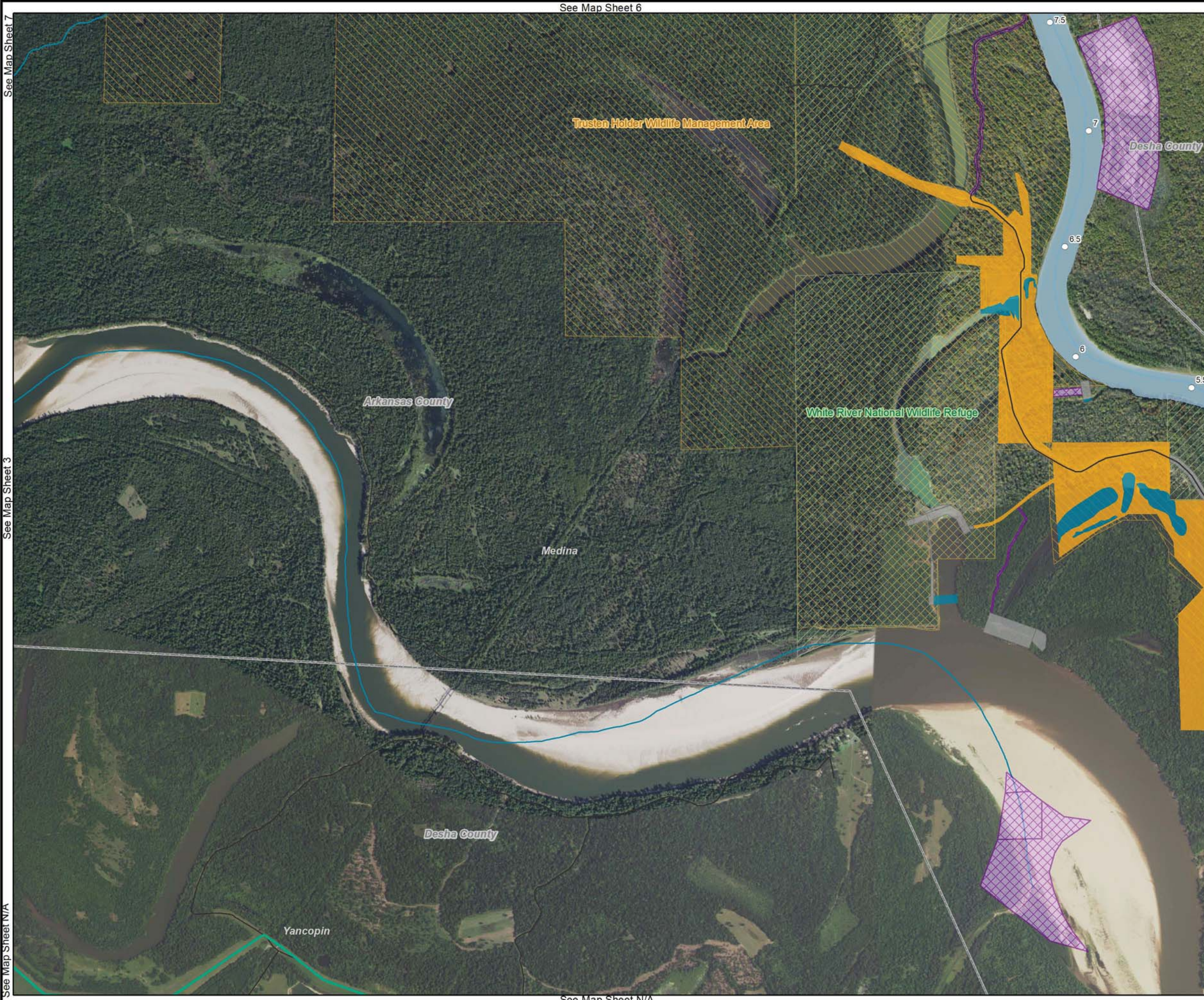
Legend

- Navigation Mile
- Lock And Dams
- Streams/Rivers
- Roads
- National Wildlife Refuge
- Wildlife Management Area
- Counties
- MKARNS



MASTER PLAN MKARNS





ALTERNATIVE 1 (NO ACTION) LAND AND WATER CLASSIFICATIONS AND EASEMENTS

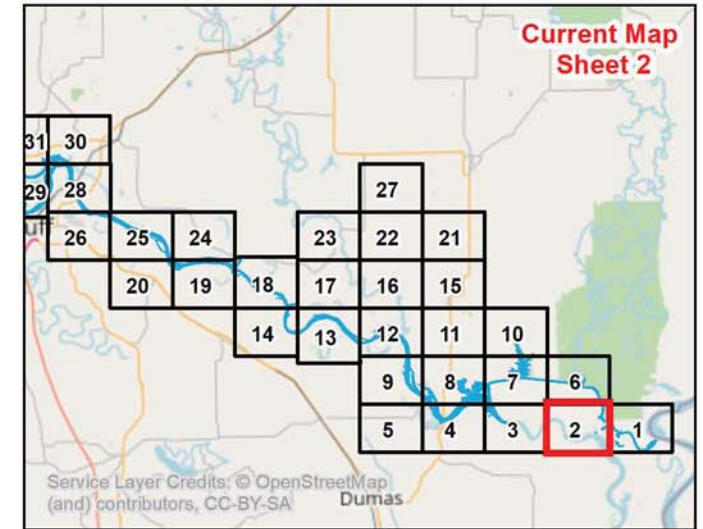
OPERATION EASEMENT

LAND AND WATER CLASSIFICATIONS


- WILDLIFE MANAGEMENT
- NO ALLOCATION
- OPEN RECREATION (WATER)

Legend

- Navigation Mile
- Levee
- Streams/Rivers
- Roads
- National Wildlife Refuge
- Wildlife Management Area
- Counties
- MKARNS



MASTER PLAN MKARNS



See Map Sheet 7

See Map Sheet 3

See Map Sheet N/A

See Map Sheet 6

See Map Sheet N/A

See Map Sheet 1

See Map Sheet N/A

See Map Sheet N/A

ALTERNATIVE 1 (NO ACTION) LAND AND WATER CLASSIFICATIONS AND EASEMENTS

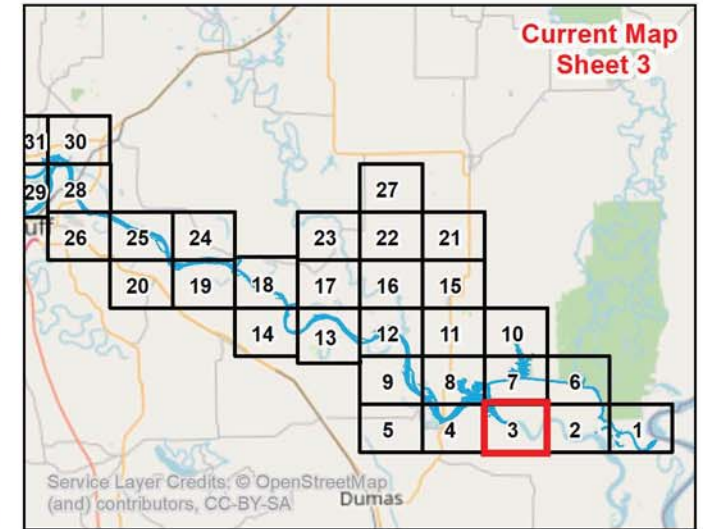
FLOWAGE EASEMENT

LAND AND WATER CLASSIFICATIONS

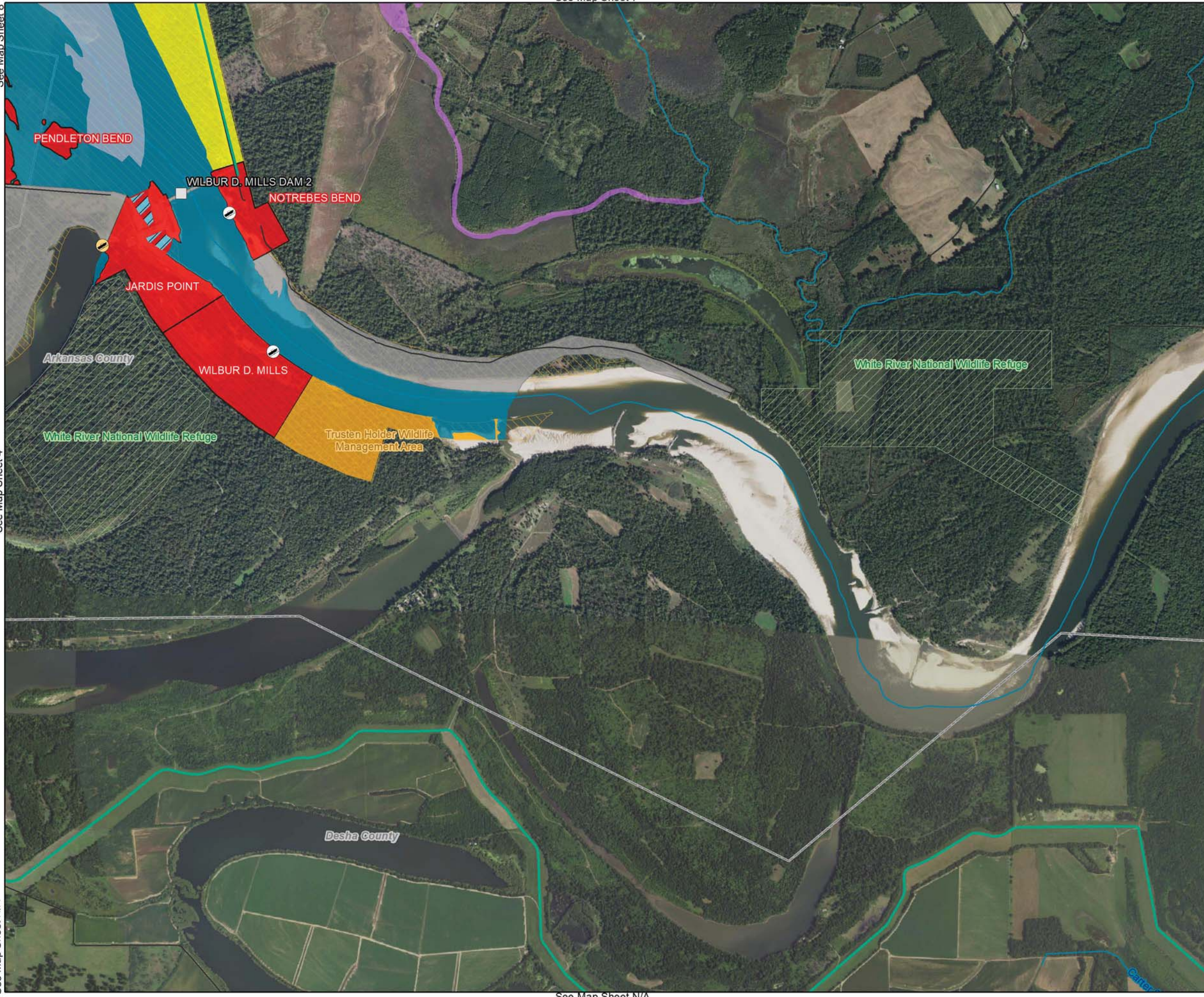

- HIGH DENSITY RECREATION
- LOW DENSITY RECREATION
- WILDLIFE MANAGEMENT
- NO ALLOCATION
- ▨ RESTRICTED (WATER)
- OPEN RECREATION (WATER)

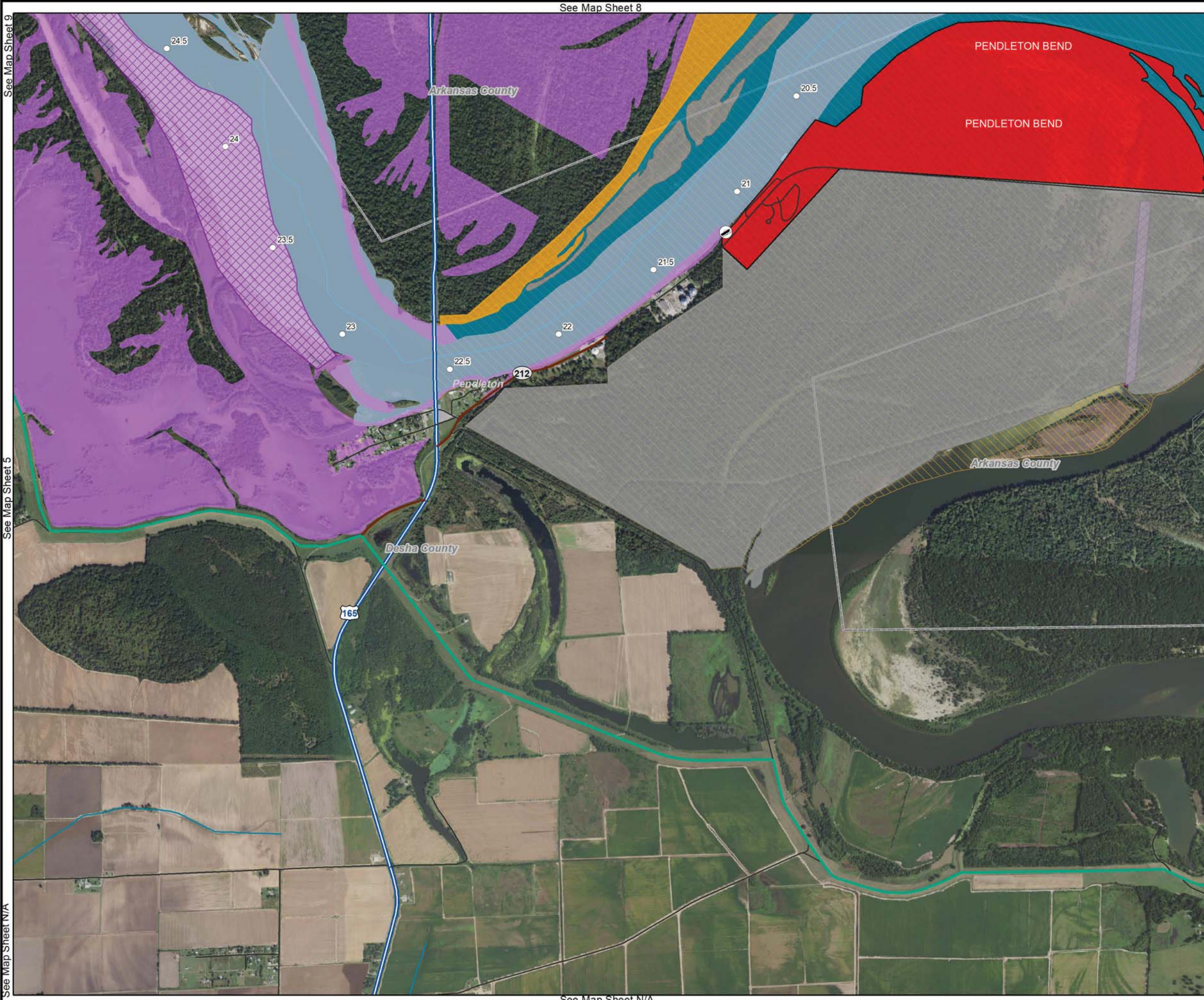
Legend

- Lock And Dams
- Corps Operated Boat Ramp
- AGFC Operated Boat Ramp
- Levee
- Streams/Rivers
- Roads
- National Wildlife Refuge
- Wildlife Management Area
- Counties
- MKARNS



MASTER PLAN MKARNS



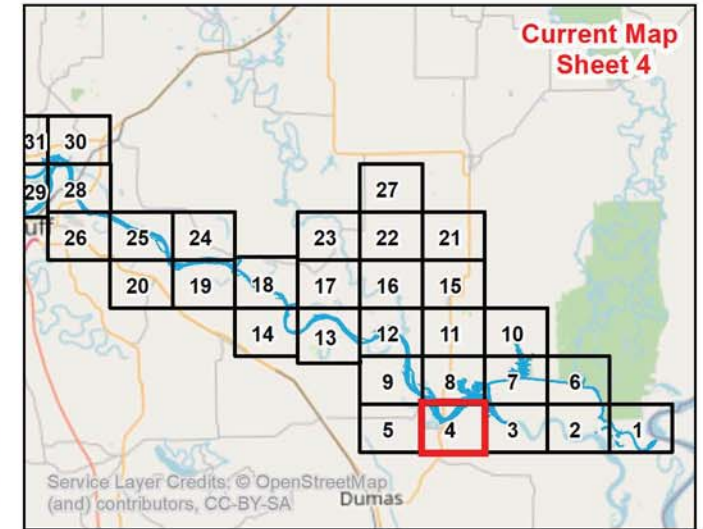


ALTERNATIVE 1 (NO ACTION) LAND AND WATER CLASSIFICATIONS AND EASEMENTS


OPERATION EASEMENT
 FLOWAGE EASEMENT
LAND AND WATER CLASSIFICATIONS
 HIGH DENSITY RECREATION
 WILDLIFE MANAGEMENT
 NO ALLOCATION
 OPEN RECREATION (WATER)

Legend

- Navigation Mile
- Corps Operated Boat Ramp
- Levee
- Streams/Rivers
- Roads
- State Highway
- US Highway
- National Wildlife Refuge
- Wildlife Management Area
- Counties
- MKARNS



MASTER PLAN MKARNS



See Map Sheet 9

See Map Sheet 5

See Map Sheet N/A

See Map Sheet 8

See Map Sheet 7

See Map Sheet 3

See Map Sheet N/A

See Map Sheet N/A

See Map Sheet N/A

See Map Sheet N/A

See Map Sheet N/A


See Map Sheet 9

See Map Sheet 8

See Map Sheet 4

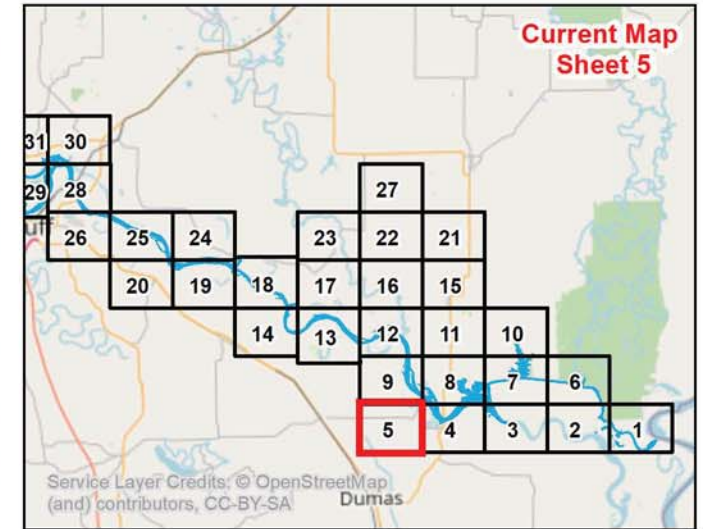
See Map Sheet N/A

ALTERNATIVE 1 (NO ACTION) LAND AND WATER CLASSIFICATIONS AND EASEMENTS


 FLOWAGE EASEMENT

Legend

-  Levee
-  Streams/Rivers
-  Roads
-  State Highway
-  Counties



MASTER PLAN MKARNS



See Map Sheet N/A

See Map Sheet 10

See Map Sheet N/A

See Map Sheet N/A

See Map Sheet 7

See Map Sheet N/A

See Map Sheet 3

See Map Sheet 2

See Map Sheet 1

ALTERNATIVE 1 (NO ACTION) LAND AND WATER CLASSIFICATIONS AND EASEMENTS

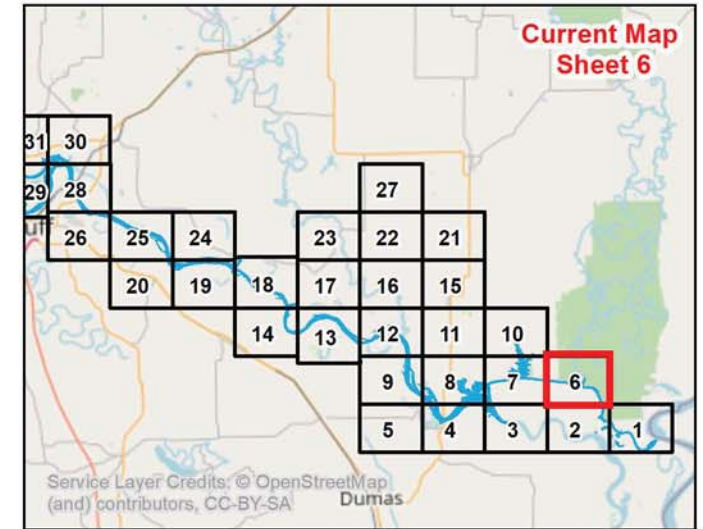
OPERATION EASEMENT

LAND AND WATER CLASSIFICATIONS

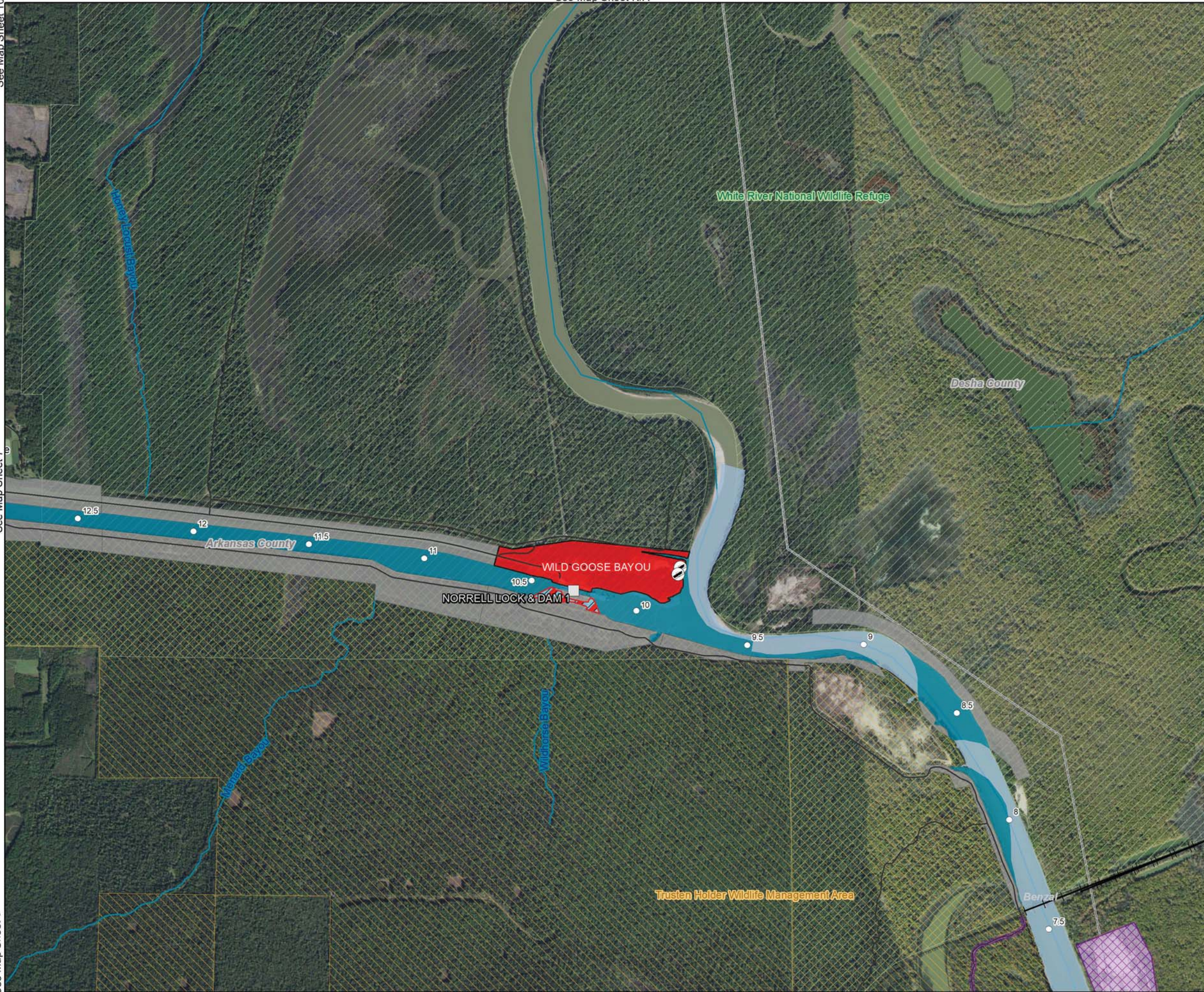

- HIGH DENSITY RECREATION
- NO ALLOCATION
- RESTRICTED (WATER)
- OPEN RECREATION (WATER)

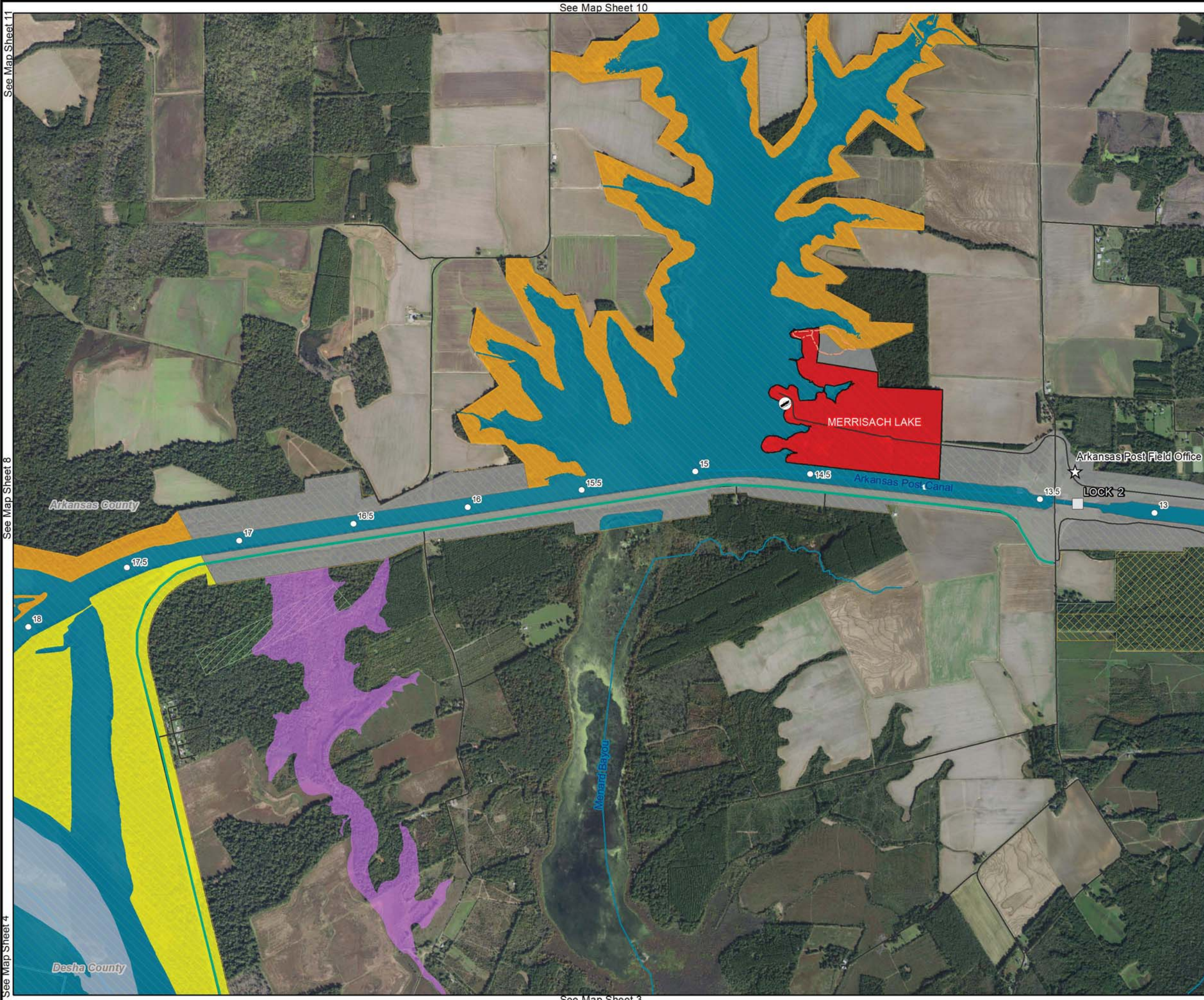
Legend

- Navigation Mile
- Lock And Dams
- Corps Operated Boat Ramp
- Streams/Rivers
- Roads
- Rail Roads
- National Wildlife Refuge
- Wildlife Management Area
- Counties
- MKARNS



MASTER PLAN MKARNS

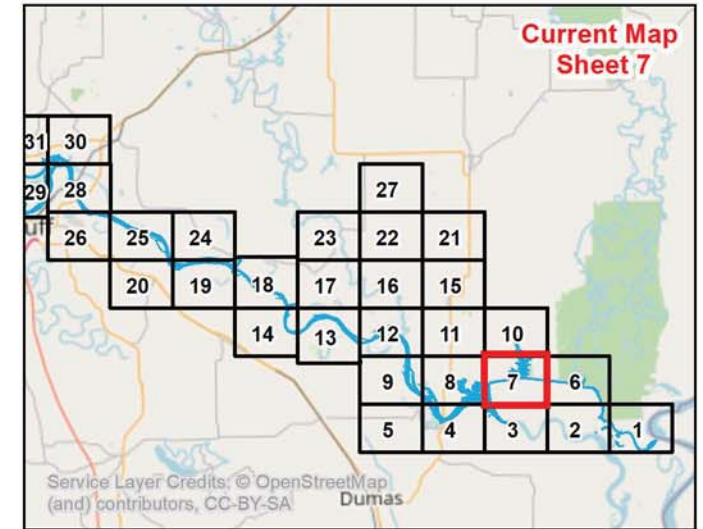





ALTERNATIVE 1 (NO ACTION) LAND AND WATER CLASSIFICATIONS AND EASEMENTS

- FLOWAGE EASEMENT
- LAND AND WATER CLASSIFICATIONS**
- HIGH DENSITY RECREATION
- LOW DENSITY RECREATION
- WILDLIFE MANAGEMENT
- NO ALLOCATION
- OPEN RECREATION (WATER)

- ### Legend
- Navigation Mile
 - Lock And Dams
 - USACE Office Location
 - Corps Operated Boat Ramp
 - Recreation Trail
 - Levee
 - Streams/Rivers
 - Roads
 - National Wildlife Refuge
 - Wildlife Management Area
 - Counties
 - MKARNS



MASTER PLAN MKARNS



See Map Sheet 11

See Map Sheet 8

See Map Sheet 4

See Map Sheet 10

See Map Sheet N/A

See Map Sheet 6

See Map Sheet 2








See Map Sheet 3

See Map Sheet 12






See Map Sheet 11

See Map Sheet 10

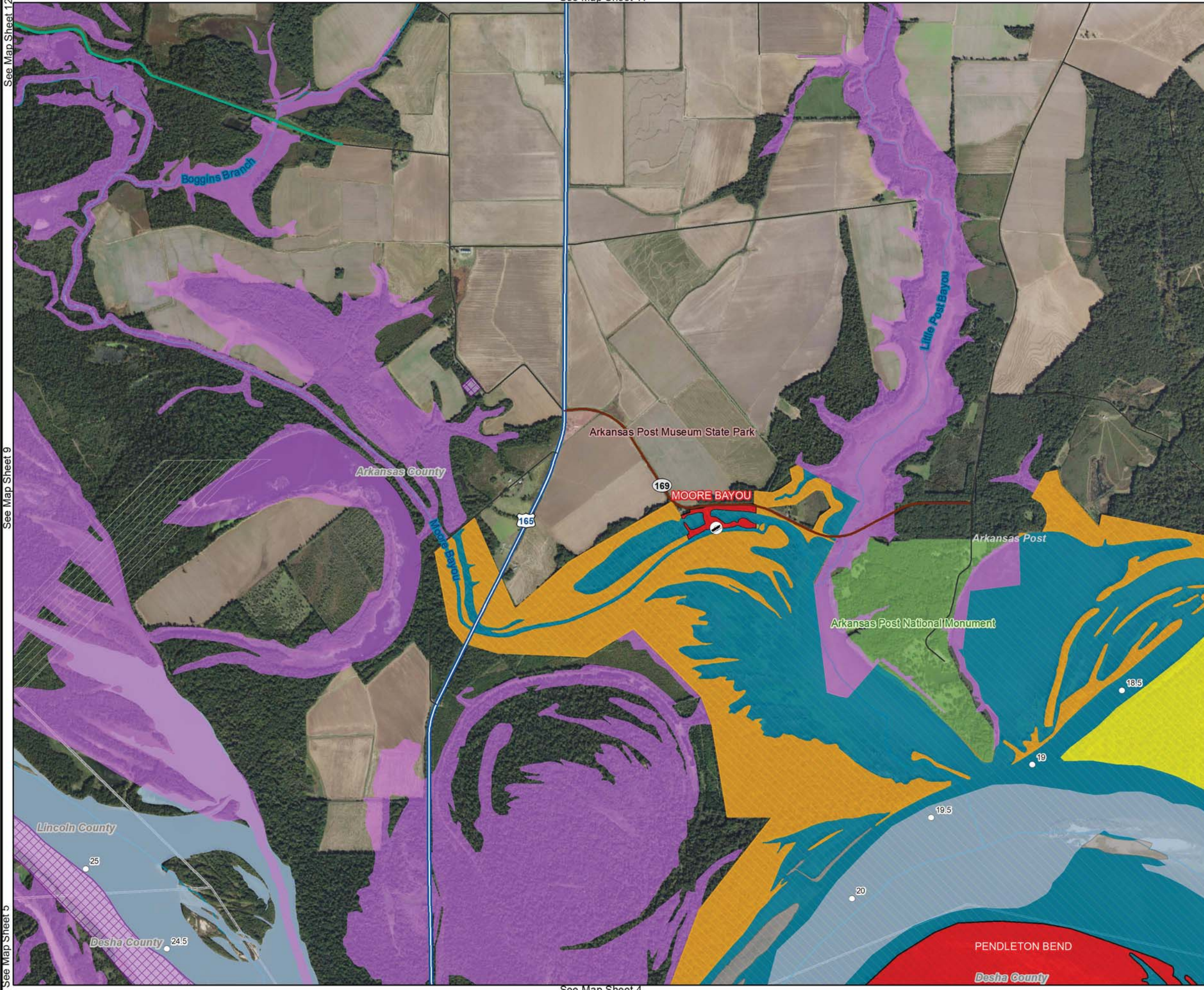
ALTERNATIVE 1 (NO ACTION) LAND AND WATER CLASSIFICATIONS AND EASEMENTS

 OPERATION EASEMENT
 FLOWAGE EASEMENT
LAND AND WATER CLASSIFICATIONS
 HIGH DENSITY RECREATION
 LOW DENSITY RECREATION
 WILDLIFE MANAGEMENT
 NO ALLOCATION
 OPEN RECREATION (WATER)

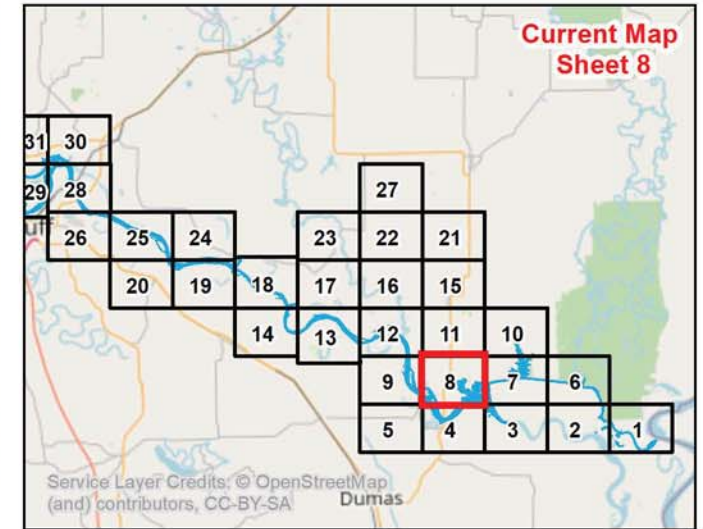
Legend

-  Navigation Mile
-  Corps Operated Boat Ramp
-  Levee
-  Streams/Rivers
-  Roads
-  State Highway
-  US Highway
-  National Park
-  National Wildlife Refuge
-  State Park
-  Wildlife Management Area
-  Counties
-  MKARNS

See Map Sheet 9



See Map Sheet 7



See Map Sheet 3

See Map Sheet 4

See Map Sheet 3

**MASTER PLAN
MKARNS**

Miles
0 0.5 1

 **US ARMY CORPS
OF ENGINEERS**
Little Rock District
MKARNS



See Map Sheet 13

See Map Sheet 12

See Map Sheet 11



See Map Sheet N/A

See Map Sheet 8





See Map Sheet N/A

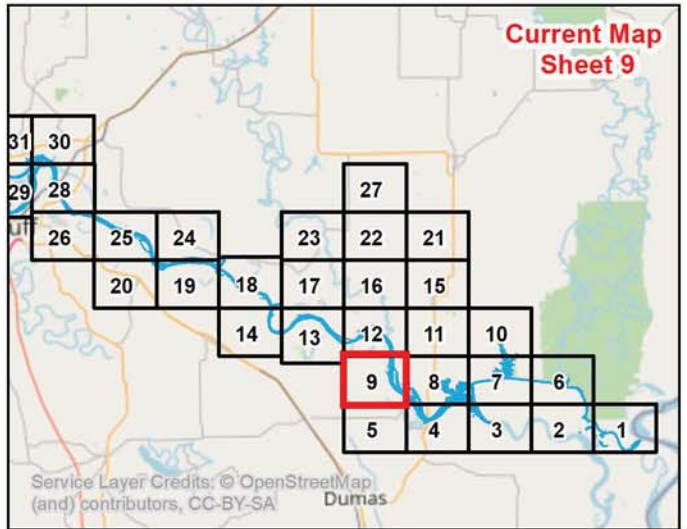
See Map Sheet 4

ALTERNATIVE 1 (NO ACTION) LAND AND WATER CLASSIFICATIONS AND EASEMENTS


 OPERATION EASEMENT
 FLOWAGE EASEMENT

Legend

-  Navigation Mile
-  Levee
-  Streams/Rivers
-  Roads
-  National Wildlife Refuge
-  Counties
-  MKARNS



MASTER PLAN MKARNS



See Map Sheet 15

See Map Sheet 11

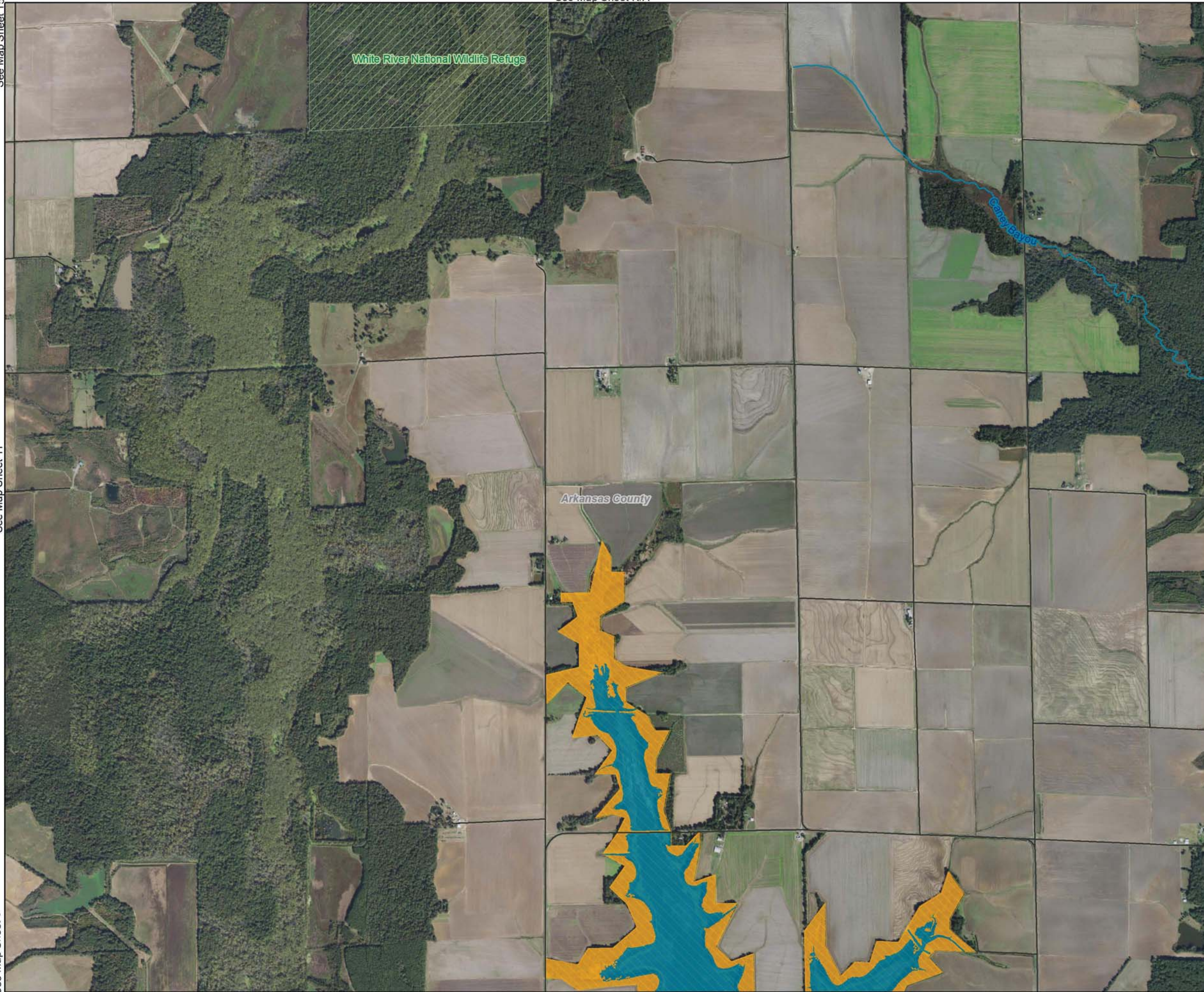
See Map Sheet 8

See Map Sheet N/A

See Map Sheet N/A

See Map Sheet N/A

See Map Sheet 6



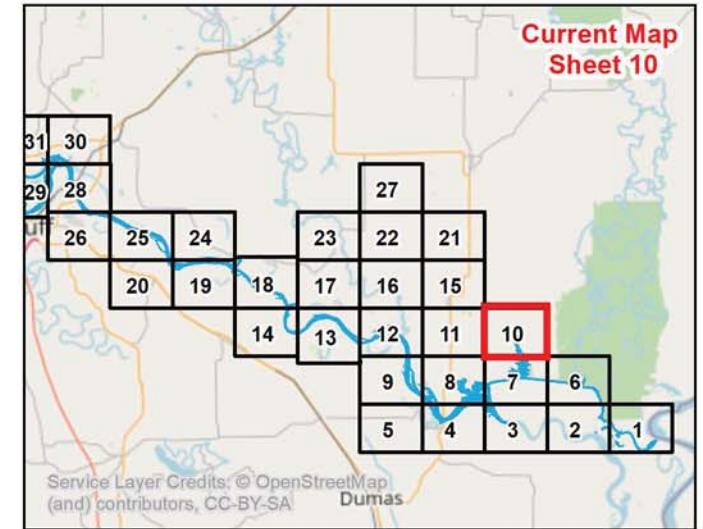
ALTERNATIVE 1 (NO ACTION) LAND AND WATER CLASSIFICATIONS AND EASEMENTS

LAND AND WATER CLASSIFICATIONS


- WILDLIFE MANAGEMENT
- OPEN RECREATION (WATER)

Legend

- Streams/Rivers
- Roads
- National Wildlife Refuge
- Wildlife Management Area
- Counties



MASTER PLAN MKARNS



See Map Sheet 7

See Map Sheet 16

See Map Sheet 12

See Map Sheet 9

See Map Sheet 15


See Map Sheet 8

See Map Sheet N/A

See Map Sheet 10

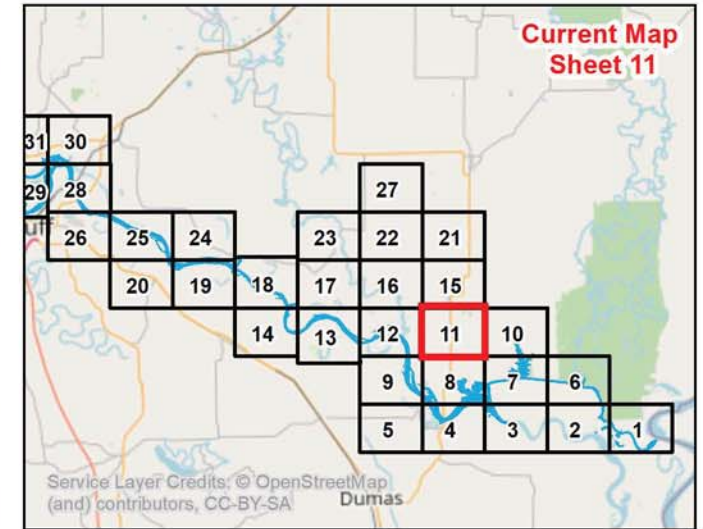
See Map Sheet 7

ALTERNATIVE 1 (NO ACTION) LAND AND WATER CLASSIFICATIONS AND EASEMENTS

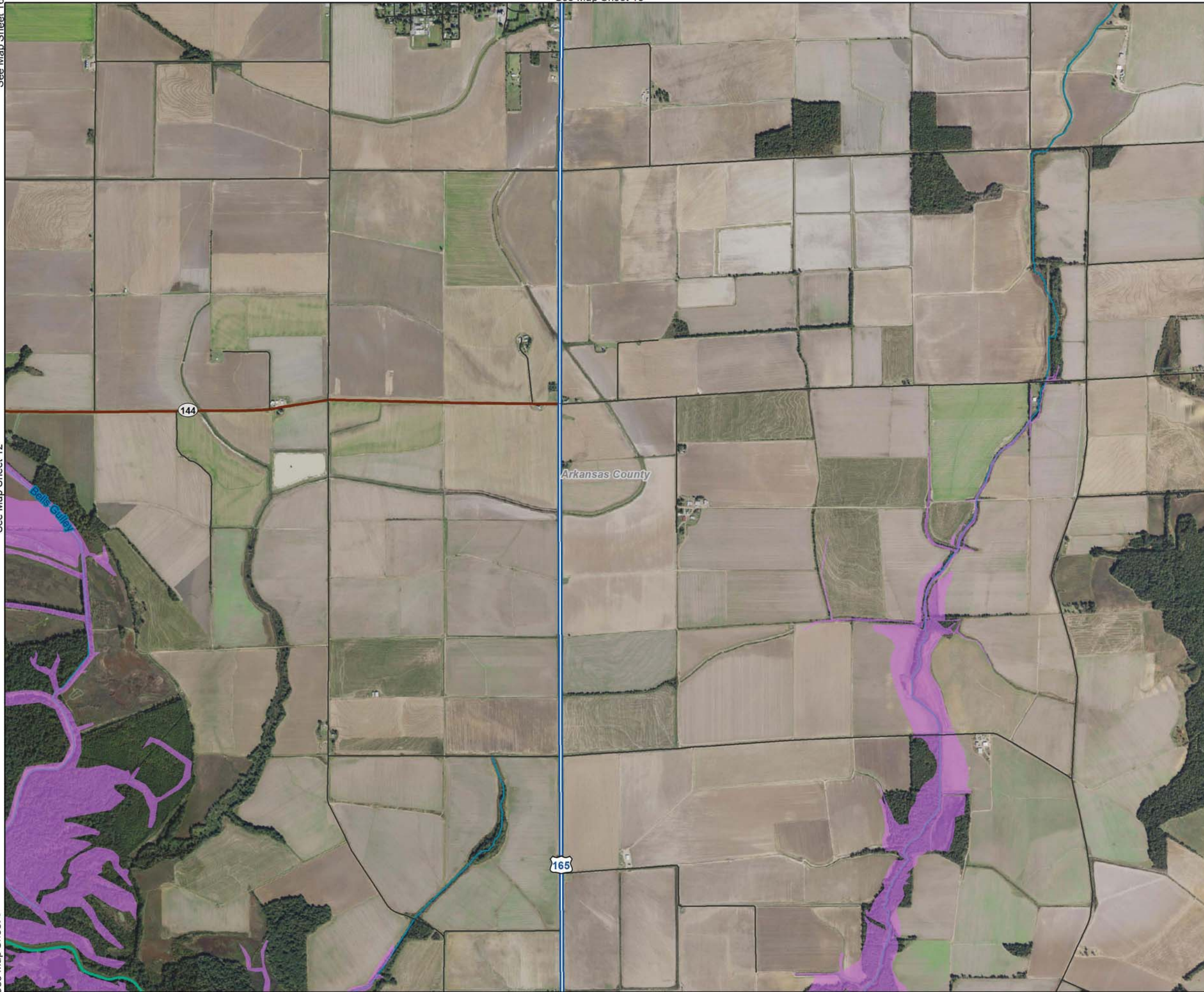

 FLOWAGE EASEMENT

Legend

-  Levee
-  Streams/Rivers
-  Roads
-  State Highway
-  US Highway
-  Counties



MASTER PLAN MKARNS






See Map Sheet 17

See Map Sheet 16

See Map Sheet 15

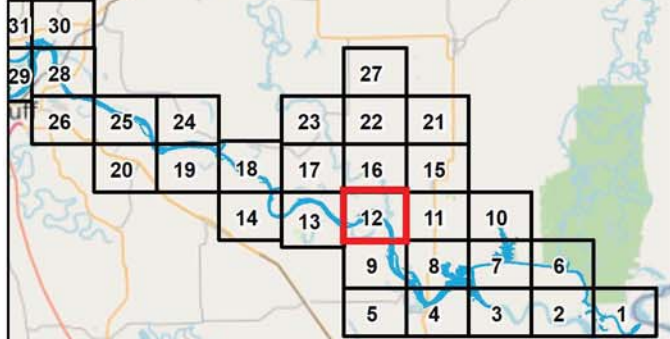
ALTERNATIVE 1 (NO ACTION) LAND AND WATER CLASSIFICATIONS AND EASEMENTS

 OPERATION EASEMENT
 FLOWAGE EASEMENT
LAND AND WATER CLASSIFICATIONS
 HIGH DENSITY RECREATION

Legend


-  Navigation Mile
-  Corps Operated Boat Ramp
-  Levee
-  Streams/Rivers
-  Roads
-  State Highway
-  Counties
-  MKARNS

Current Map Sheet 12



Service Layer Credits: © OpenStreetMap (and) contributors, CC-BY-SA Dumas

MASTER PLAN MKARNS



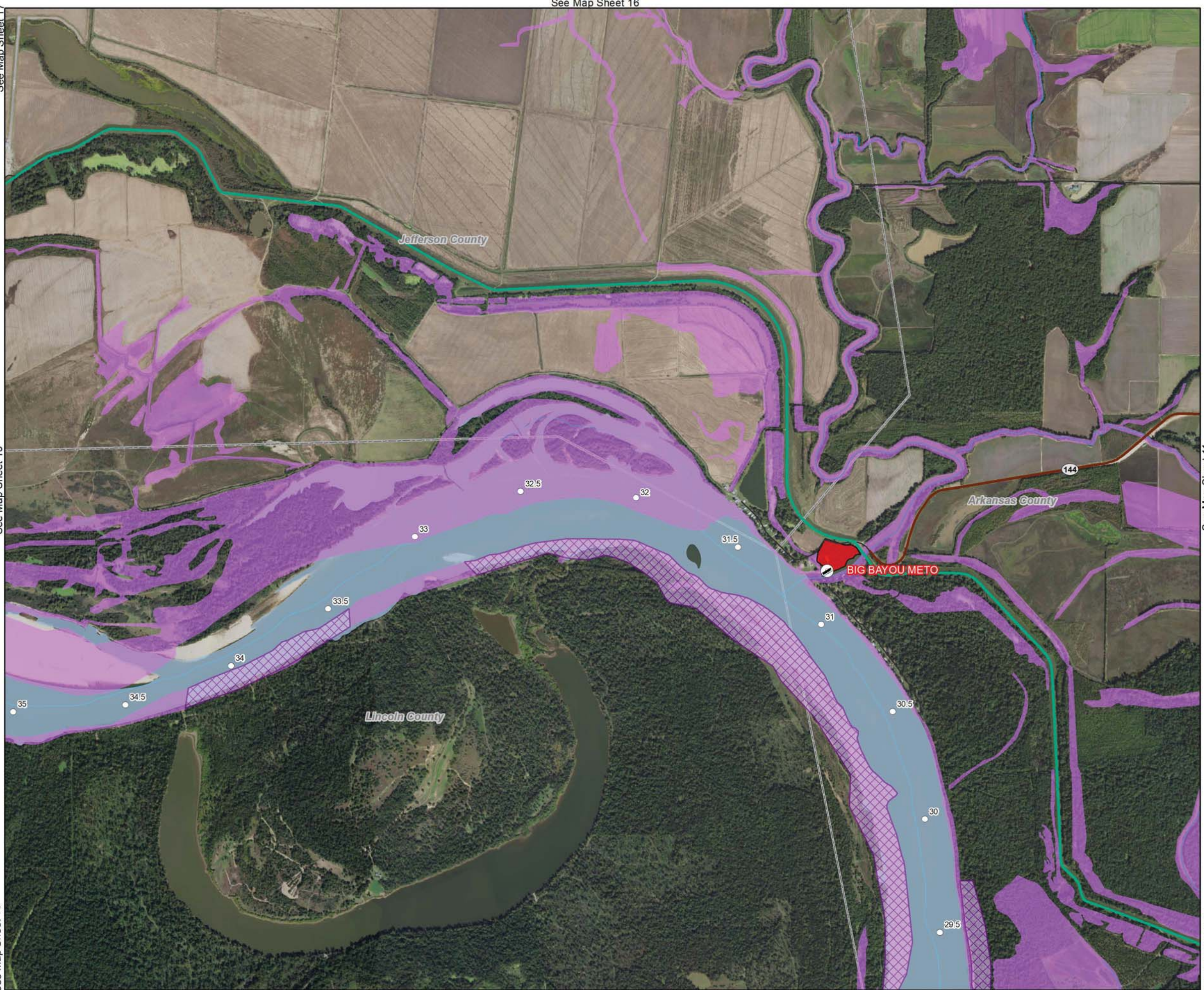
See Map Sheet 13

See Map Sheet 11

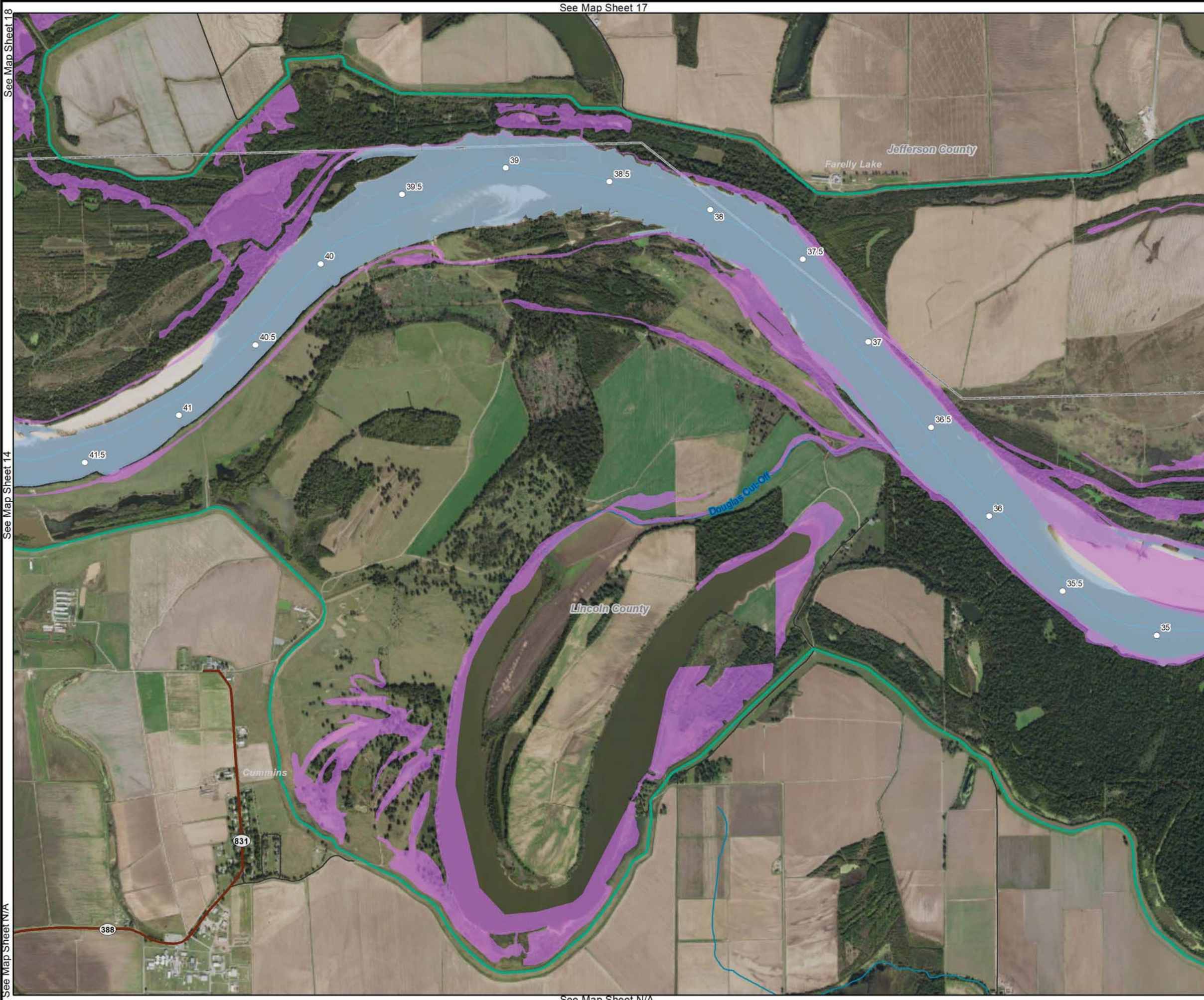
See Map Sheet 13


See Map Sheet 8

See Map Sheet 9










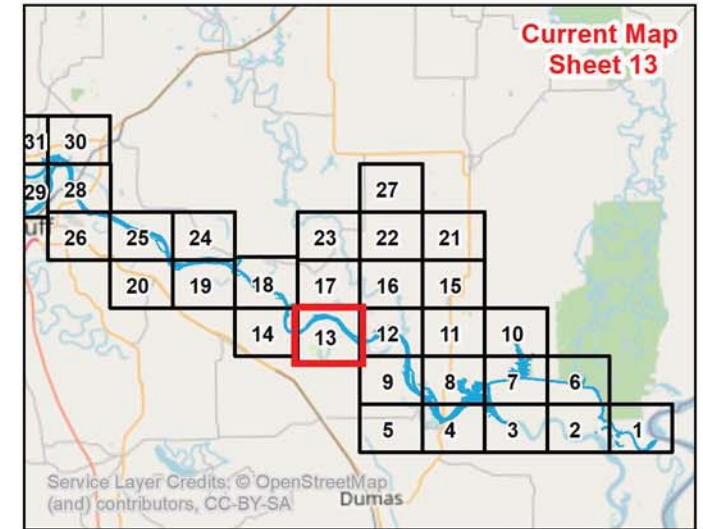
ALTERNATIVE 1 (NO ACTION) LAND AND WATER CLASSIFICATIONS AND EASEMENTS




 FLOWAGE EASEMENT

Legend

-  Navigation Mile
-  Levee
-  Streams/Rivers
-  Roads
-  State Highway
-  Counties
-  MKARNS



MASTER PLAN
MKARNS



See Map Sheet 18
See Map Sheet 14
See Map Sheet N/A

See Map Sheet 16
See Map Sheet 12
See Map Sheet 9

See Map Sheet 17

See Map Sheet N/A

See Map Sheet 19

See Map Sheet 18

See Map Sheet 17

See Map Sheet N/A

See Map Sheet 13

See Map Sheet N/A

See Map Sheet N/A








See Map Sheet 13

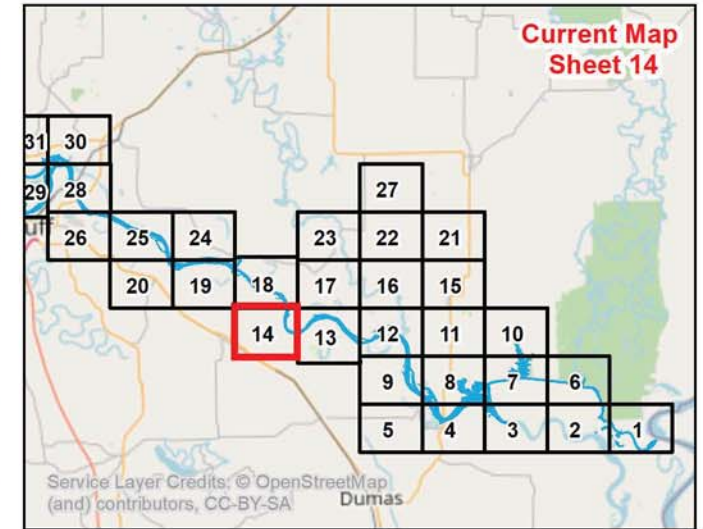
ALTERNATIVE 1 (NO ACTION) LAND AND WATER CLASSIFICATIONS AND EASEMENTS

 OPERATION EASEMENT


 FLOWAGE EASEMENT

Legend

-  Navigation Mile
-  Levee
-  Streams/Rivers
-  Roads
-  US Highway
-  Rail Roads
-  Counties
-  MKARNS



MASTER PLAN MKARNS



See Map Sheet 22

See Map Sheet 16

See Map Sheet 12

See Map Sheet 21


See Map Sheet 11

See Map Sheet N/A

See Map Sheet N/A

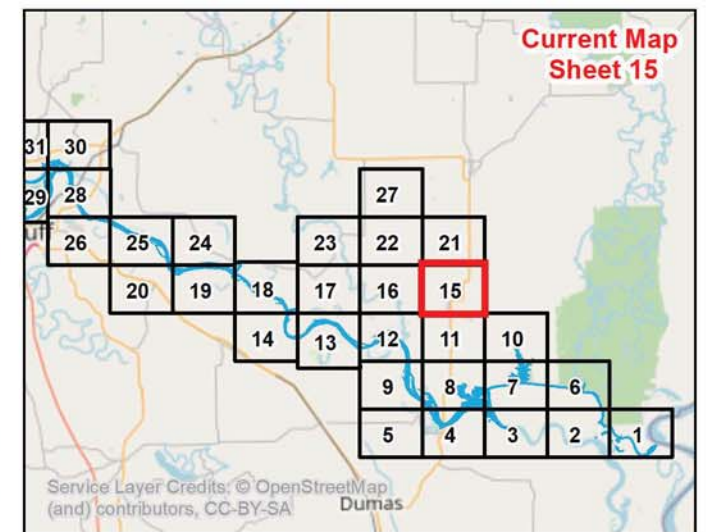
See Map Sheet 10

ALTERNATIVE 1 (NO ACTION) LAND AND WATER CLASSIFICATIONS AND EASEMENTS


 FLOWAGE EASEMENT

Legend

-  Streams/Rivers
-  Roads
-  State Highway
-  US Highway
-  Counties



MASTER PLAN MKARNS



See Map Sheet 23


See Map Sheet 22

See Map Sheet 21

ALTERNATIVE 1 (NO ACTION) LAND AND WATER CLASSIFICATIONS AND EASEMENTS

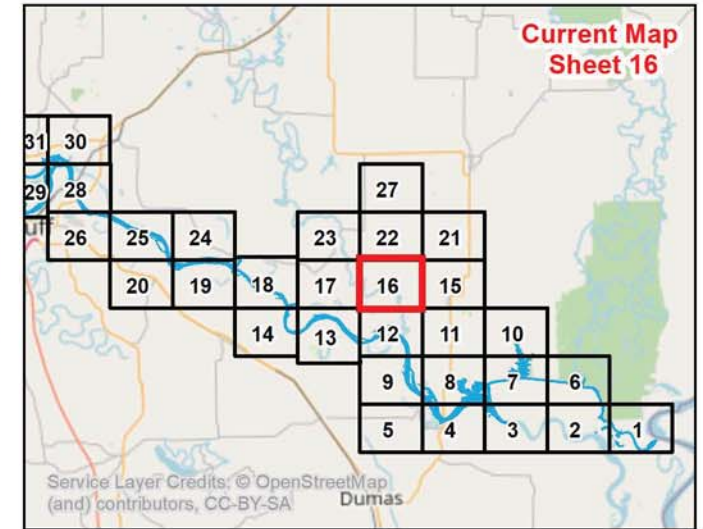
See Map Sheet 17

See Map Sheet 15


 FLOWAGE EASEMENT

Legend

-  Streams/Rivers
-  Roads
-  State Highway
-  National Wildlife Refuge
-  Counties



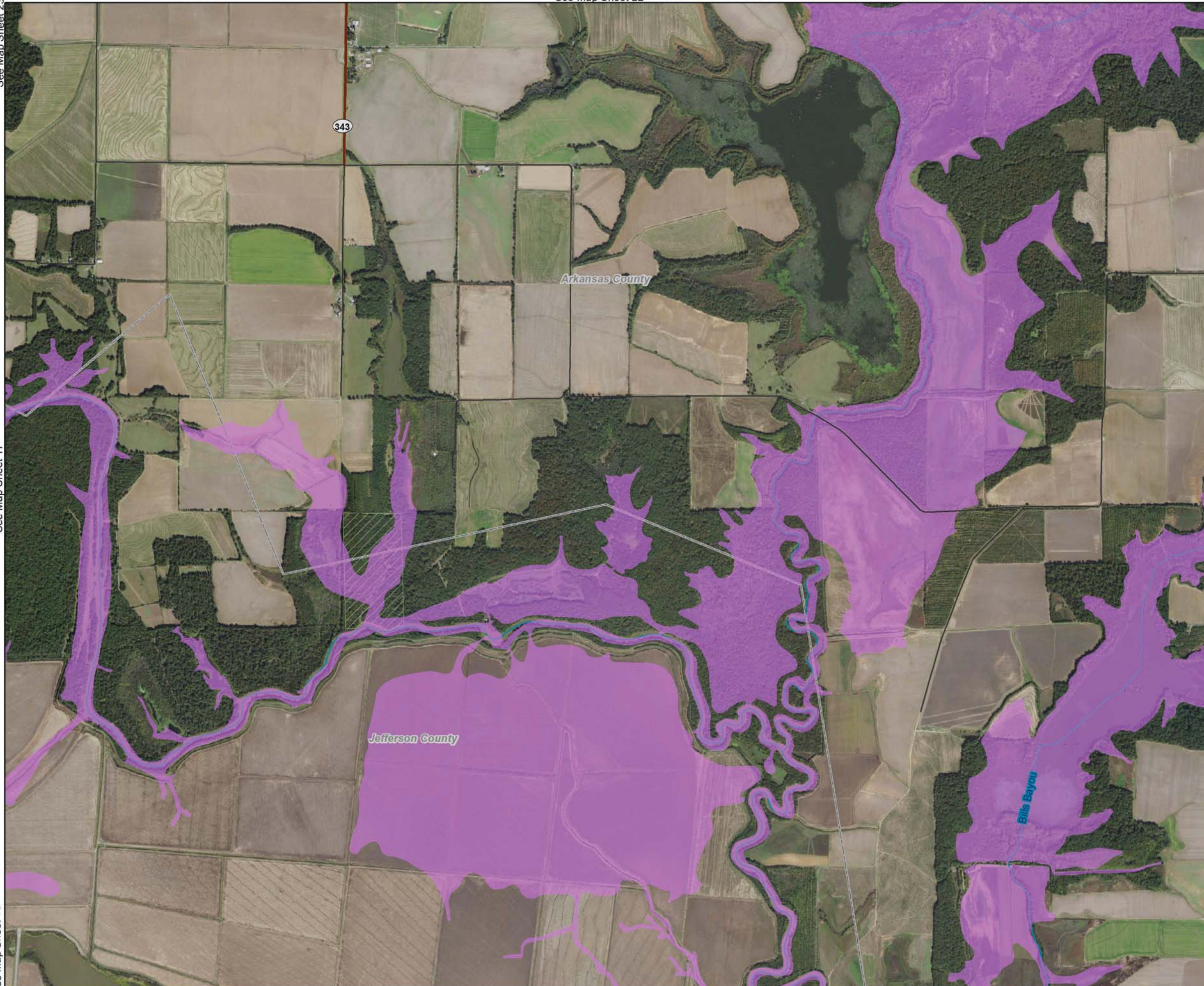
MASTER PLAN MKARNS



See Map Sheet 13

See Map Sheet 12

See Map Sheet 11






See Map Sheet 18







See Map Sheet 23

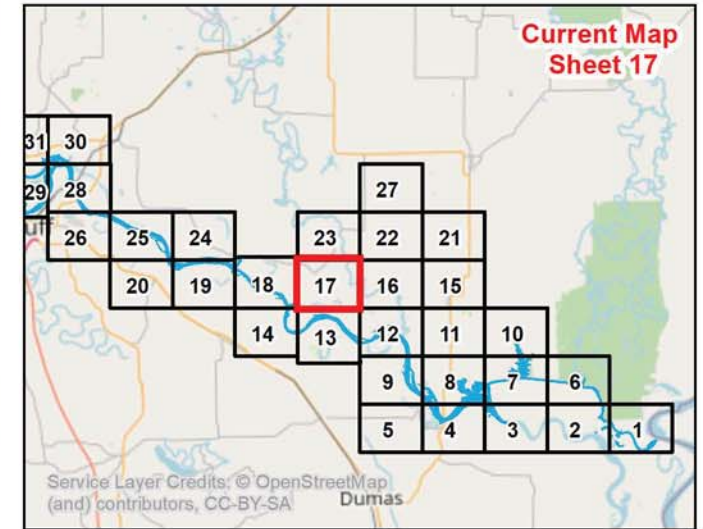
See Map Sheet 22

ALTERNATIVE 1 (NO ACTION) LAND AND WATER CLASSIFICATIONS AND EASEMENTS


 OPERATION EASEMENT
 FLOWAGE EASEMENT
LAND AND WATER CLASSIFICATIONS
 HIGH DENSITY RECREATION

Legend

-  Corps Operated Boat Ramp
-  Levee
-  Streams/Rivers
-  Roads
-  State Highway
-  Counties



MASTER PLAN MKARNS



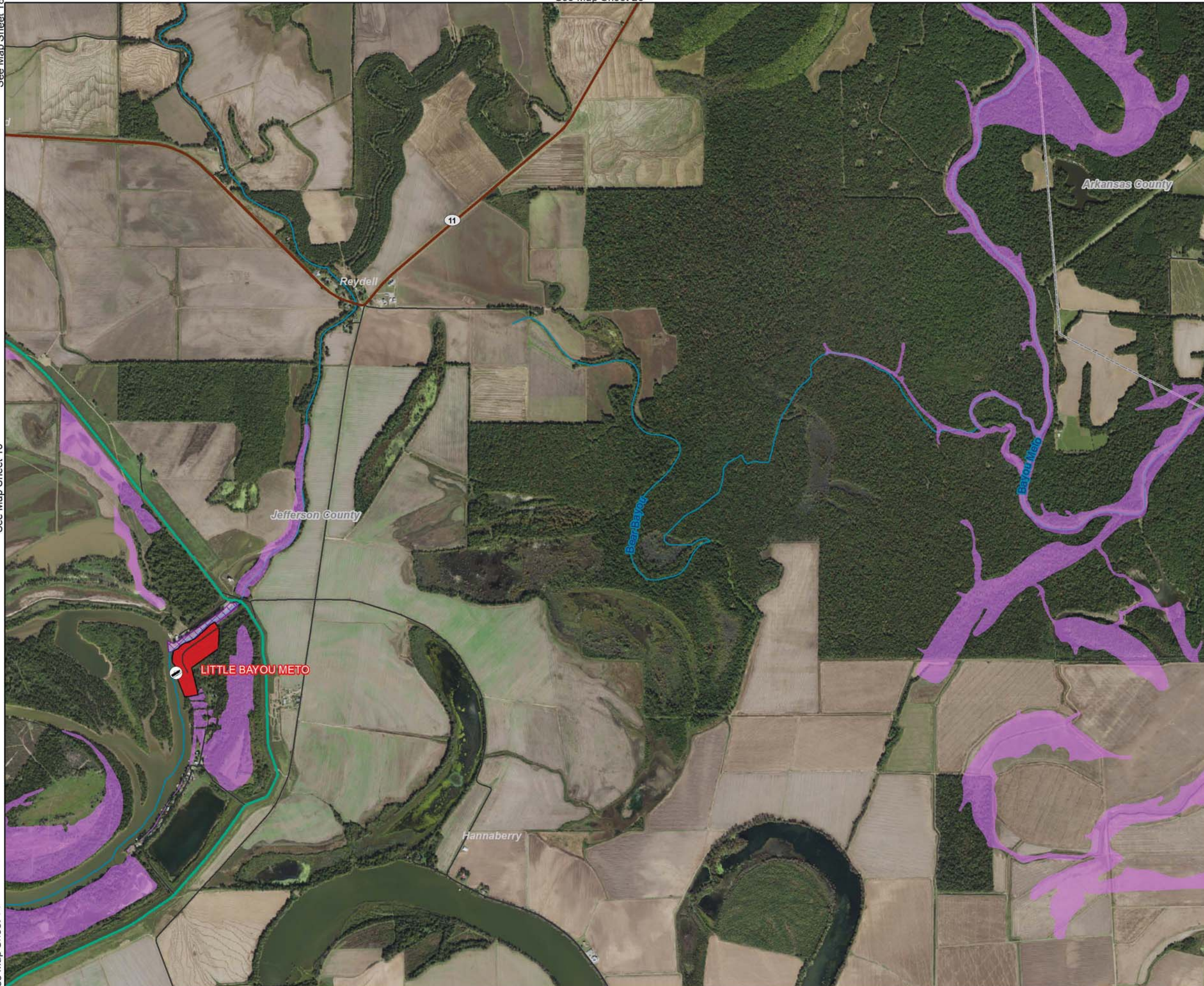
See Map Sheet 18

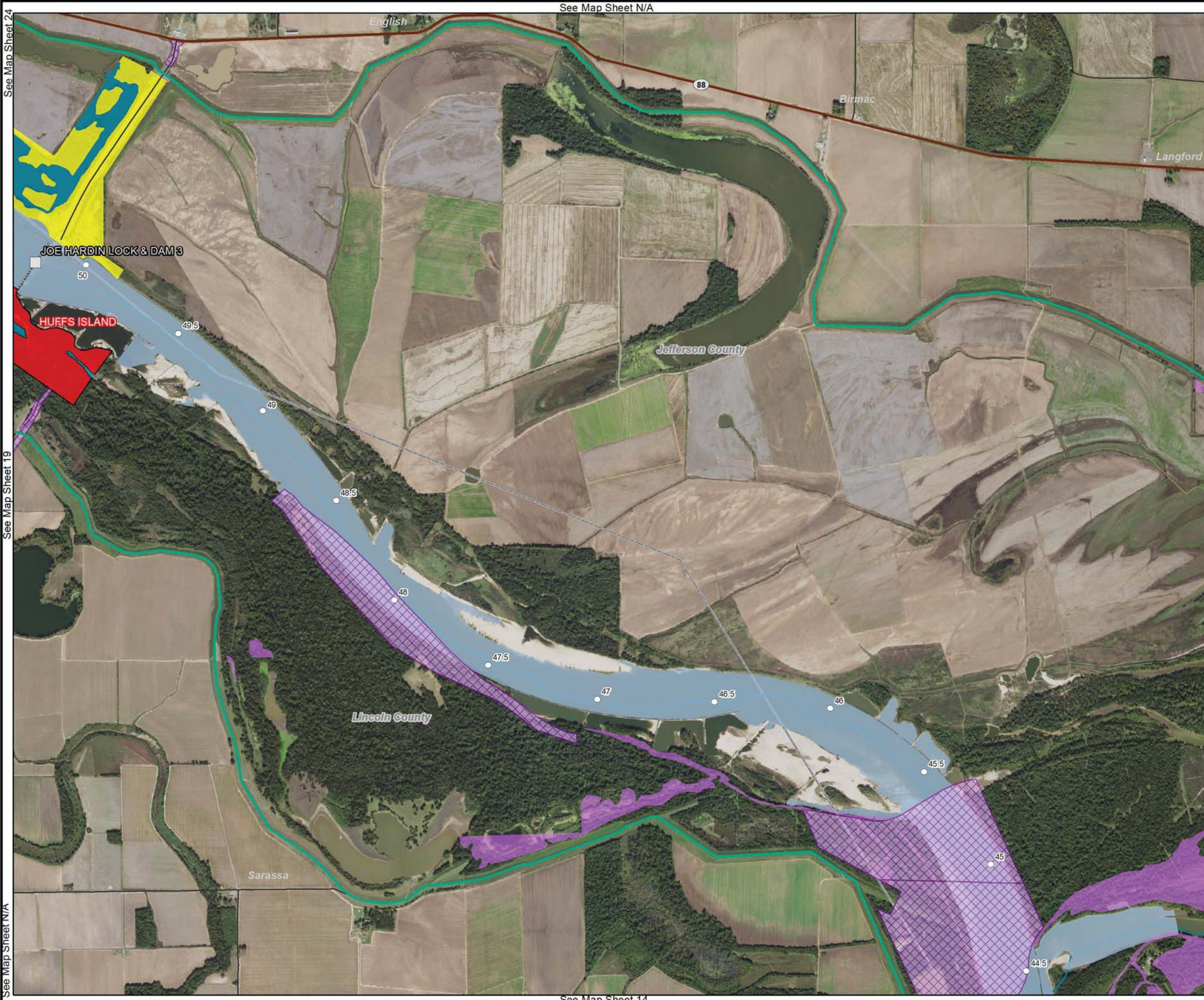
See Map Sheet 16

See Map Sheet 14

See Map Sheet 12

See Map Sheet 13



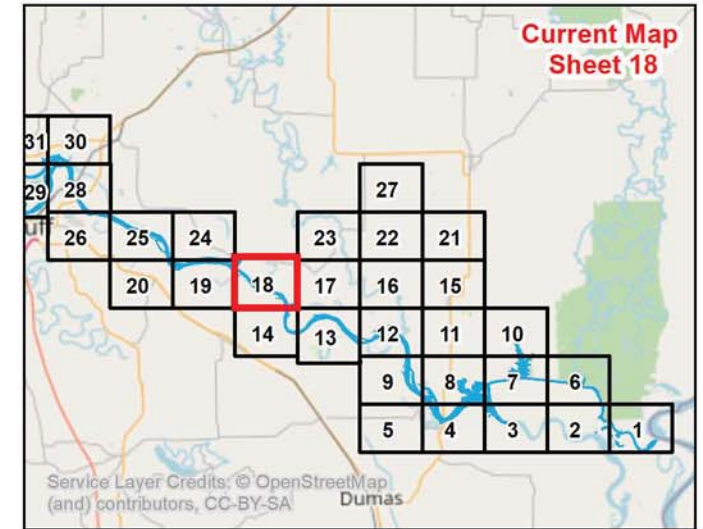


ALTERNATIVE 1 (NO ACTION) LAND AND WATER CLASSIFICATIONS AND EASEMENTS


OPERATION EASEMENT
 FLOWAGE EASEMENT
LAND AND WATER CLASSIFICATIONS
 HIGH DENSITY RECREATION
 LOW DENSITY RECREATION
 NO ALLOCATION
 OPEN RECREATION (WATER)

Legend

- Navigation Mile
- Lock And Dams
- Levee
- Streams/Rivers
- Roads
- State Highway
- Counties
- MKARNS



MASTER PLAN MKARNS



See Map Sheet 24

See Map Sheet 23

See Map Sheet 19

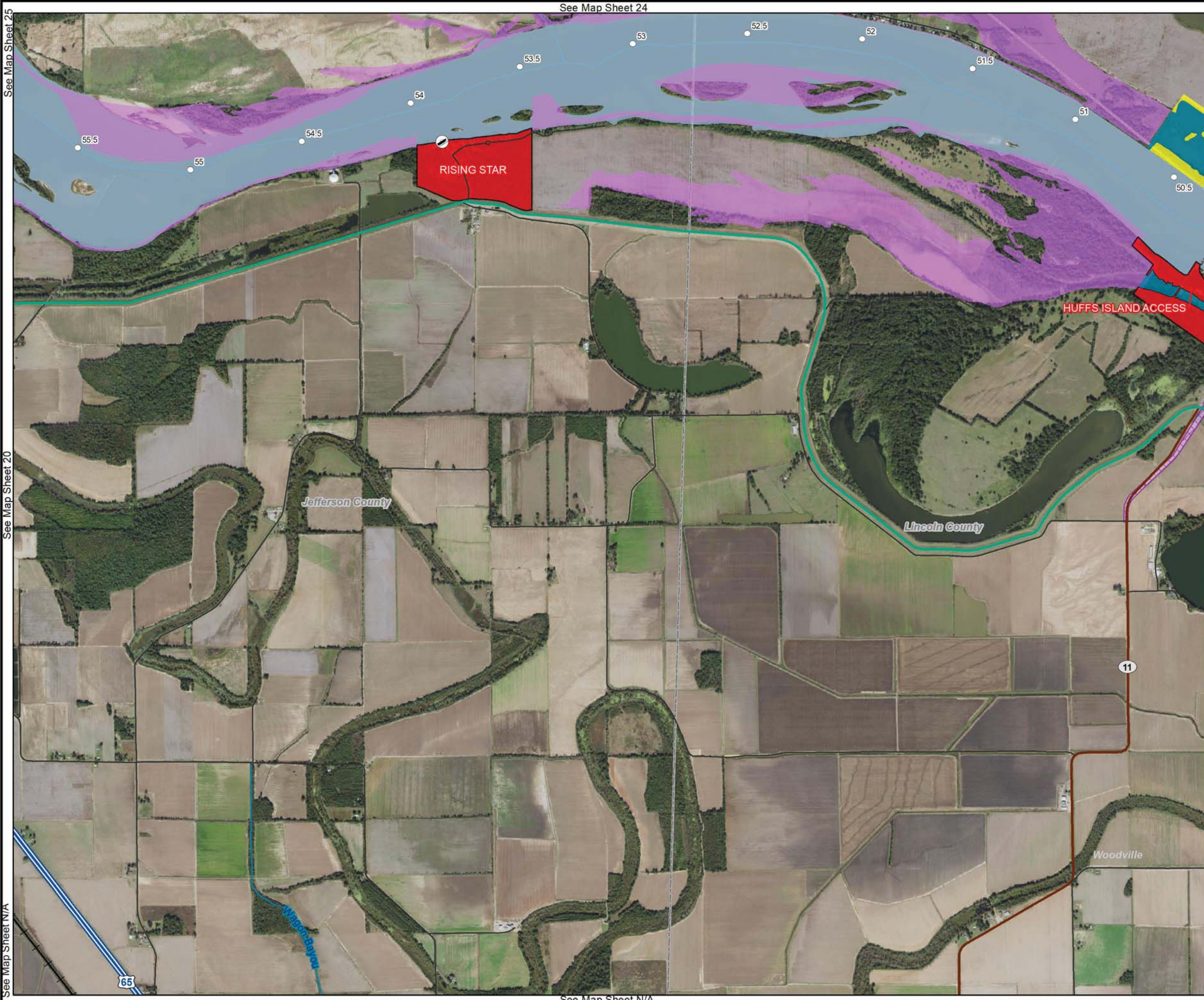
See Map Sheet 17

See Map Sheet N/A

See Map Sheet 13

See Map Sheet N/A

See Map Sheet 14

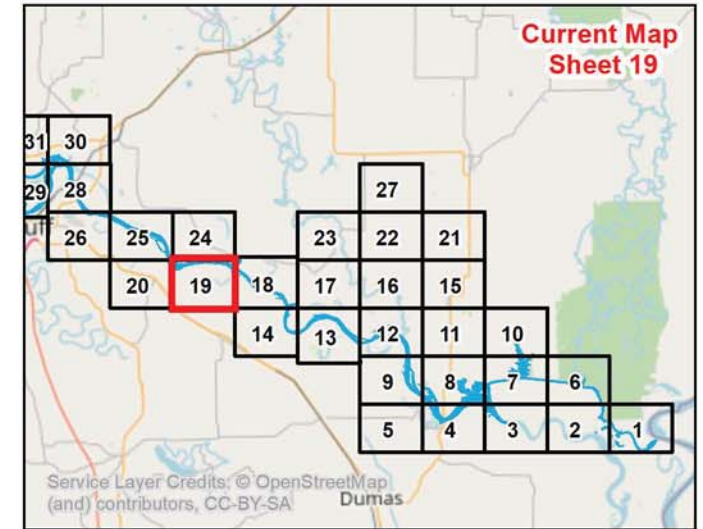


ALTERNATIVE 1 (NO ACTION) LAND AND WATER CLASSIFICATIONS AND EASEMENTS


OPERATION EASEMENT
 FLOWAGE EASEMENT
LAND AND WATER CLASSIFICATIONS
 HIGH DENSITY RECREATION
 LOW DENSITY RECREATION
 OPEN RECREATION (WATER)

Legend

- Navigation Mile
- Corps Operated Boat Ramp
- Levee
- Streams/Rivers
- Roads
- State Highway
- US Highway
- Rail Roads
- Counties
- MKARNs



MASTER PLAN MKARNs













See Map Sheet N/A

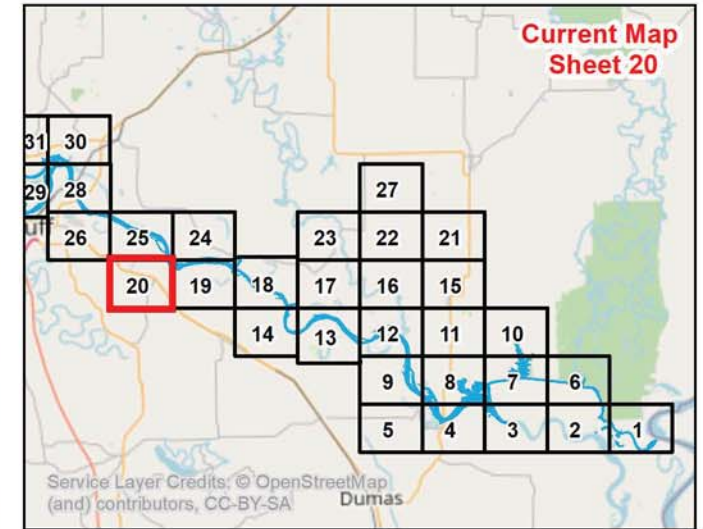
See Map Sheet 14

See Map Sheet N/A


ALTERNATIVE 1 (NO ACTION) LAND AND WATER CLASSIFICATIONS AND EASEMENTS

 FLOWAGE EASEMENT

- Legend**
-  Navigation Mile
 -  Levee
 -  Streams/Rivers
 -  Roads
 -  State Highway
 -  US Highway
 -  Rail Roads
 -  Counties
 -  MKARNS



MASTER PLAN MKARNS



See Map Sheet 27

See Map Sheet 22

See Map Sheet 16


See Map Sheet N/A

See Map Sheet N/A

See Map Sheet N/A

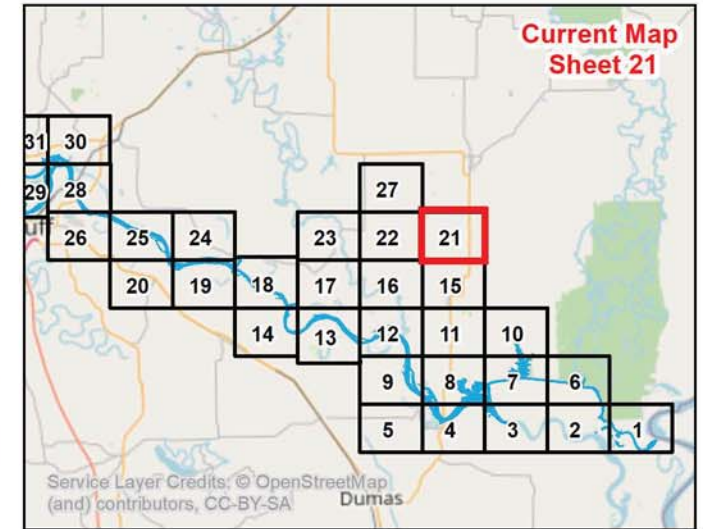
See Map Sheet N/A

ALTERNATIVE 1 (NO ACTION) LAND AND WATER CLASSIFICATIONS AND EASEMENTS


 FLOWAGE EASEMENT

Legend

-  Streams/Rivers
-  Roads
-  State Highway
-  US Highway
-  Counties



MASTER PLAN MKARNS



See Map Sheet 15

See Map Sheet N/A

See Map Sheet 27


See Map Sheet N/A

ALTERNATIVE 1 (NO ACTION) LAND AND WATER CLASSIFICATIONS AND EASEMENTS

See Map Sheet 23

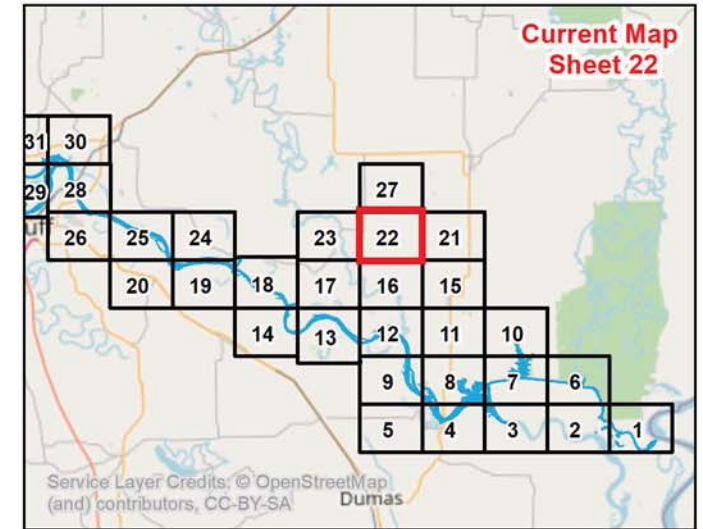


See Map Sheet 21

 FLOWAGE EASEMENT

Legend

-  Streams/Rivers
-  Roads
-  State Highway
-  Counties




See Map Sheet 17

See Map Sheet 16

See Map Sheet 15

MASTER PLAN MKARNS



See Map Sheet N/A

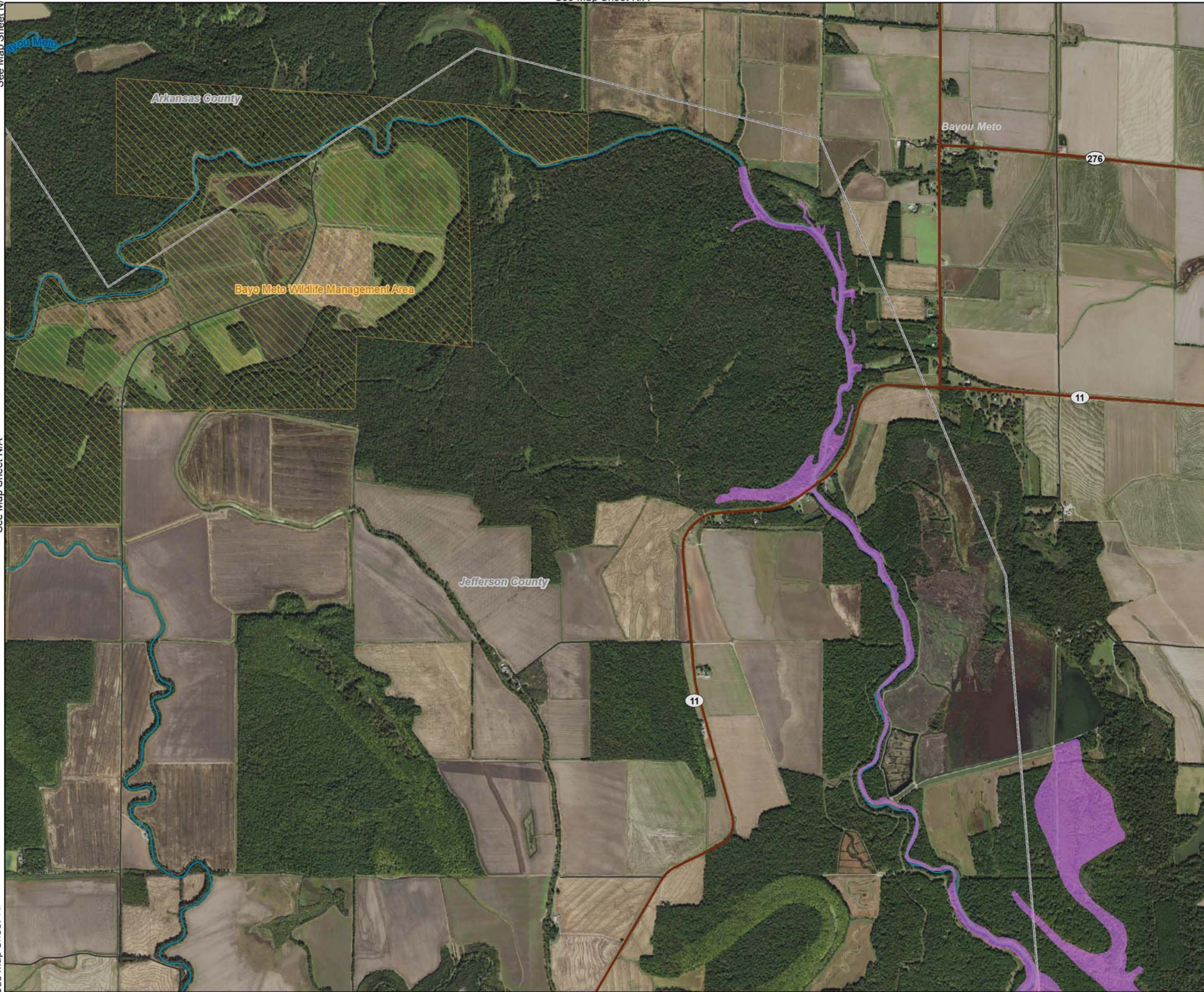
See Map Sheet N/A

See Map Sheet 27

ALTERNATIVE 1 (NO ACTION) LAND AND WATER CLASSIFICATIONS AND EASEMENTS


See Map Sheet N/A

See Map Sheet 18



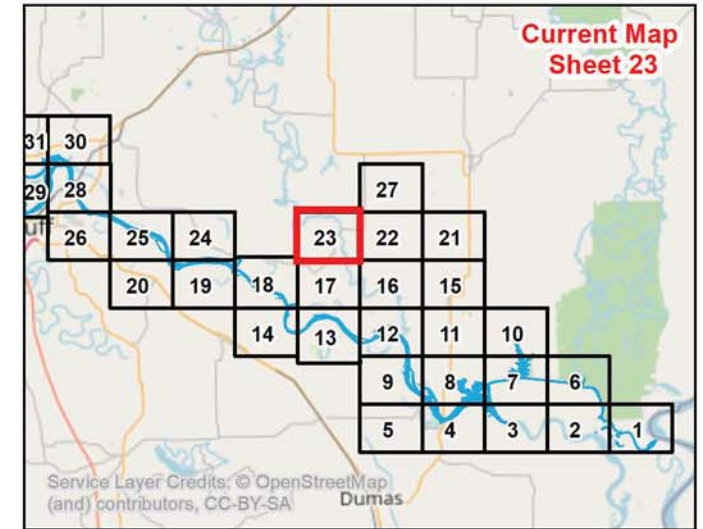
See Map Sheet 22

See Map Sheet 16

 FLOWAGE EASEMENT


Legend

-  Streams/Rivers
-  Roads
-  State Highway
-  Wildlife Management Area
-  Counties



Service Layer Credits: © OpenStreetMap (and) contributors, CC-BY-SA Dumas

MASTER PLAN MKARNS



 **US ARMY CORPS
OF ENGINEERS**
Little Rock District
MKARNS



See Map Sheet 17

See Map Sheet N/A

See Map Sheet N/A

See Map Sheet N/A

ALTERNATIVE 1 (NO ACTION) LAND AND WATER CLASSIFICATIONS AND EASEMENTS


See Map Sheet 25

See Map Sheet N/A








See Map Sheet 20

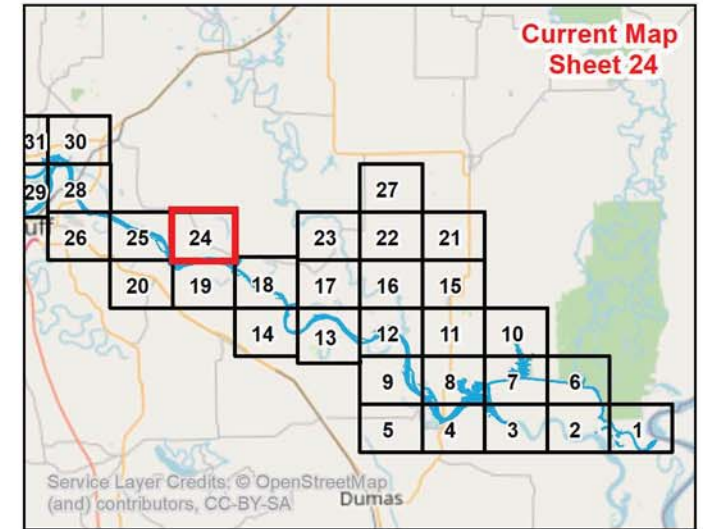
See Map Sheet 18




 FLOWAGE EASEMENT

Legend

-  Navigation Mile
-  Levee
-  Streams/Rivers
-  Roads
-  State Highway
-  Counties
-  MKARNS



MASTER PLAN MKARNS



See Map Sheet 19

See Map Sheet 28

See Map Sheet N/A

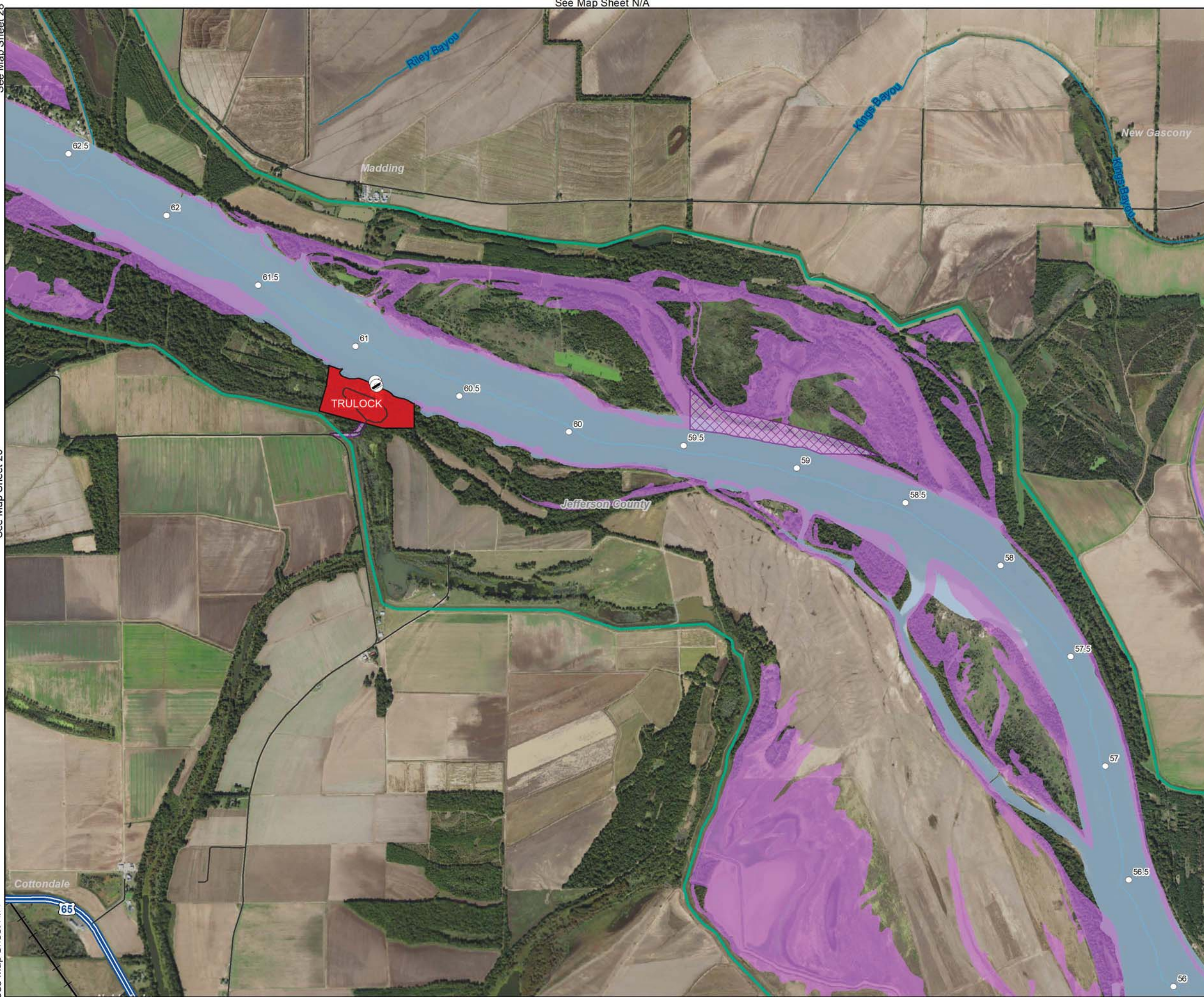
See Map Sheet N/A

See Map Sheet 26




See Map Sheet 24

See Map Sheet N/A

See Map Sheet 19

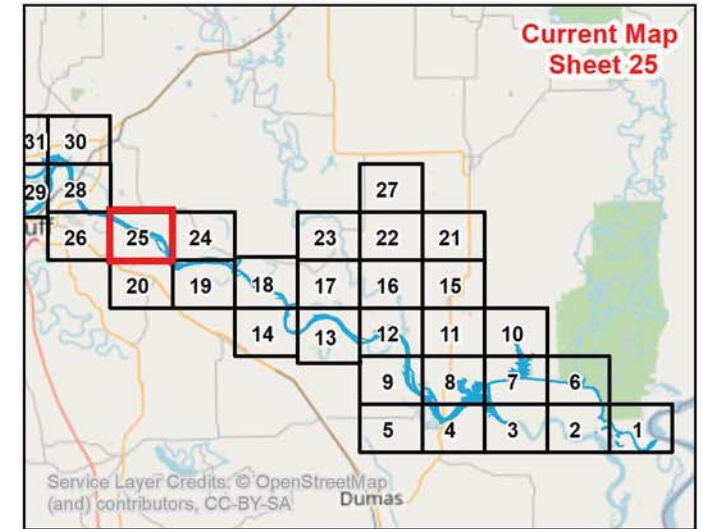


ALTERNATIVE 1 (NO ACTION) LAND AND WATER CLASSIFICATIONS AND EASEMENTS


 OPERATION EASEMENT
 FLOWAGE EASEMENT
LAND AND WATER CLASSIFICATIONS
 HIGH DENSITY RECREATION

Legend

-  Navigation Mile
-  Corps Operated Boat Ramp
-  Levee
-  Streams/Rivers
-  Roads
-  US Highway
-  Rail Roads
-  Counties
-  MKARNS



MASTER PLAN MKARNS



See Map Sheet 20

See Map Sheet 29

See Map Sheet N/A

See Map Sheet N/A


See Map Sheet 28

See Map Sheet 28










See Map Sheet 25

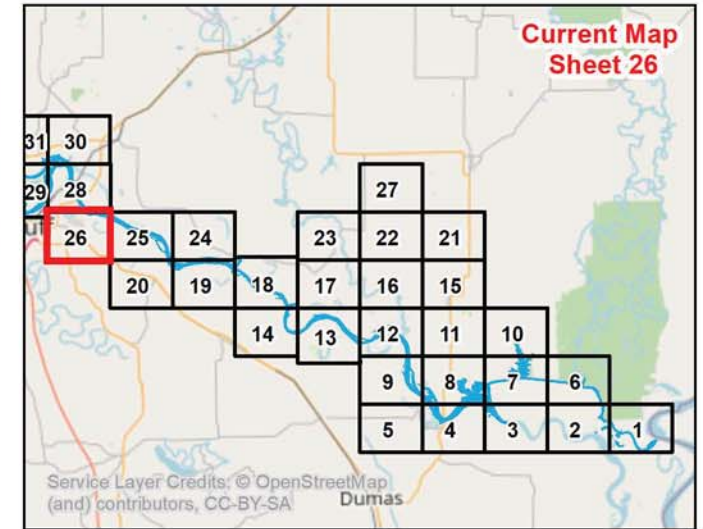
See Map Sheet 20

ALTERNATIVE 1 (NO ACTION) LAND AND WATER CLASSIFICATIONS AND EASEMENTS


 FLOWAGE EASEMENT

Legend

-  Navigation Mile
-  Levee
-  Streams/Rivers
-  Roads
-  State Highway
-  US Highway
-  Rail Roads
-  Counties
-  MKARNS



MASTER PLAN MKARNS



See Map Sheet N/A

See Map Sheet N/A

See Map Sheet 23


See Map Sheet N/A

See Map Sheet N/A

See Map Sheet N/A

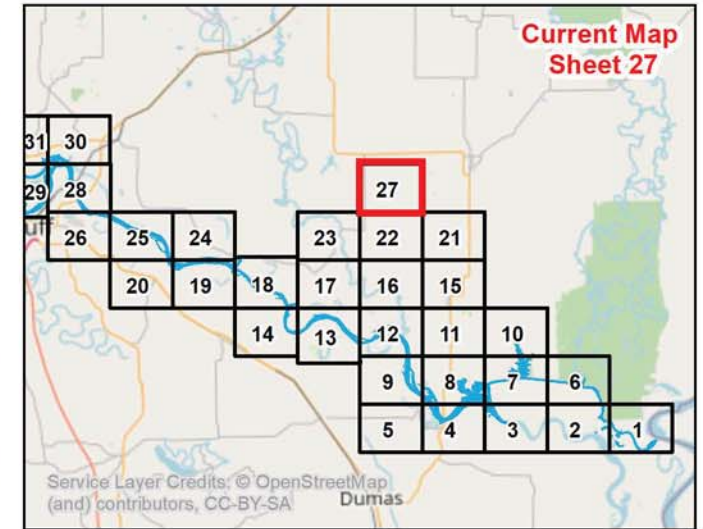
See Map Sheet 21

ALTERNATIVE 1 (NO ACTION) LAND AND WATER CLASSIFICATIONS AND EASEMENTS


 FLOWAGE EASEMENT

Legend

-  Streams/Rivers
-  Roads
-  State Highway
-  Counties



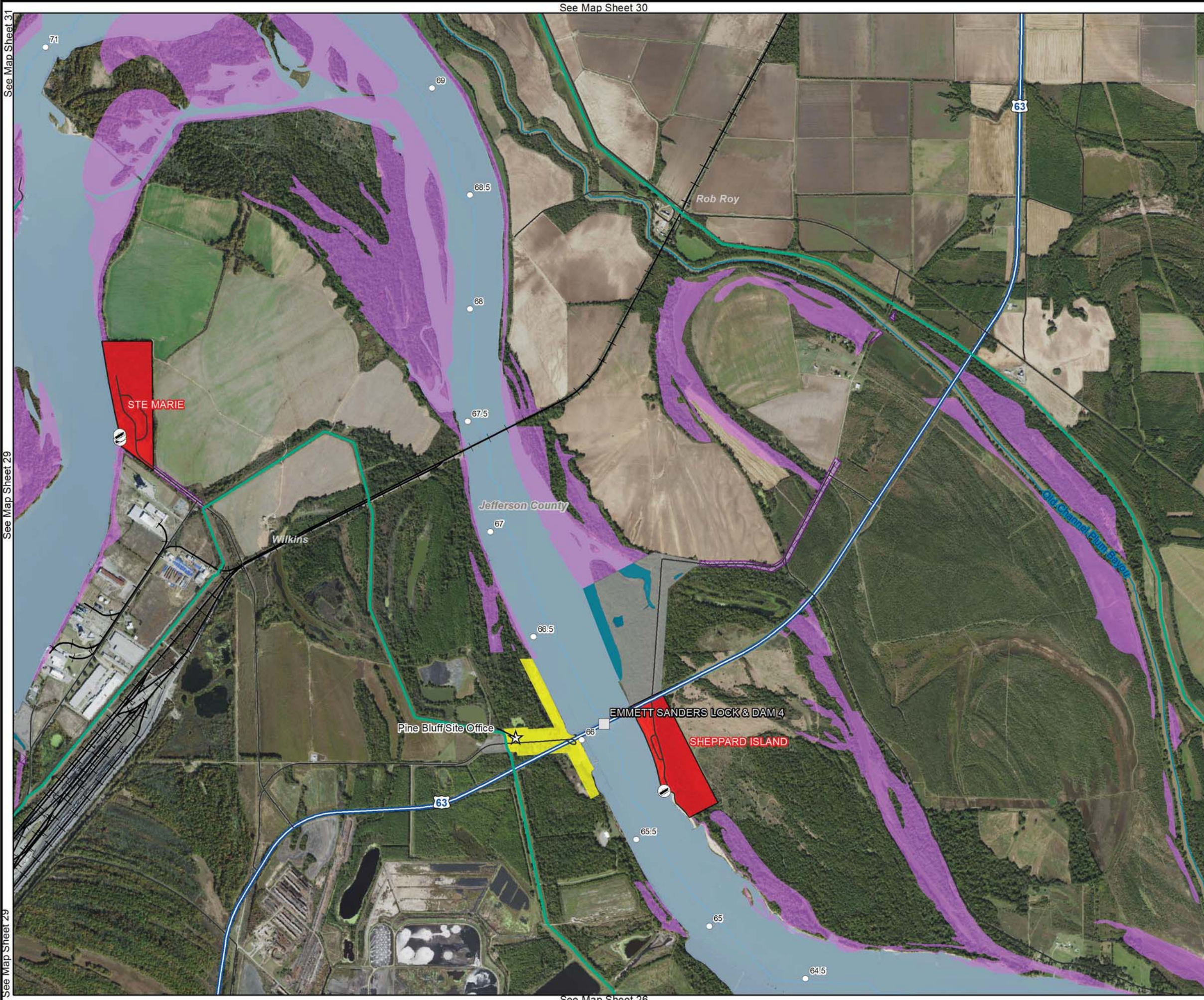
MASTER PLAN
MKARNS



 **US ARMY CORPS
OF ENGINEERS**
Little Rock District
MKARNS



See Map Sheet 22

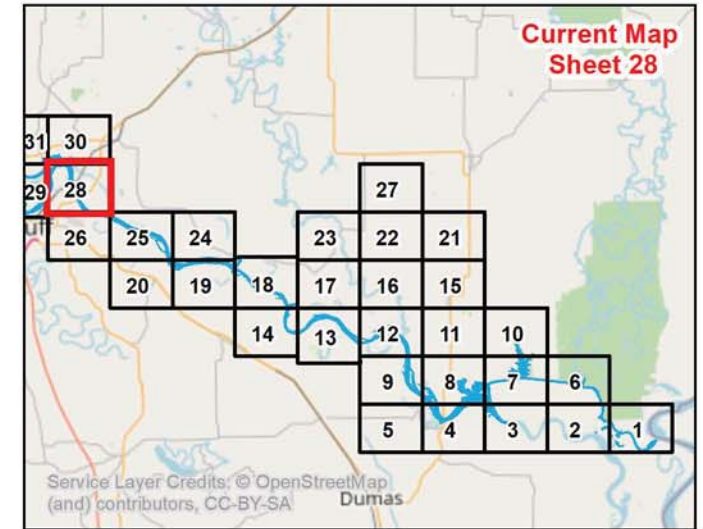


ALTERNATIVE 1 (NO ACTION) LAND AND WATER CLASSIFICATIONS AND EASEMENTS


OPERATION EASEMENT
 FLOWAGE EASEMENT
LAND AND WATER CLASSIFICATIONS
 HIGH DENSITY RECREATION
 LOW DENSITY RECREATION
 NO ALLOCATION
 OPEN RECREATION (WATER)

Legend

- Navigation Mile
- Lock And Dams
- USACE Office Location
- Corps Operated Boat Ramp
- Levee
- Streams/Rivers
- Roads
- US Highway
- Rail Roads
- Counties
- MKARNS



MASTER PLAN MKARNS



See Map Sheet 31

See Map Sheet 29

See Map Sheet 29

See Map Sheet 30

See Map Sheet 26

See Map Sheet N/A

See Map Sheet N/A

See Map Sheet 25

See Map Sheet 32

See Map Sheet N/A

See Map Sheet N/A






See Map Sheet 31

See Map Sheet 30












See Map Sheet 28

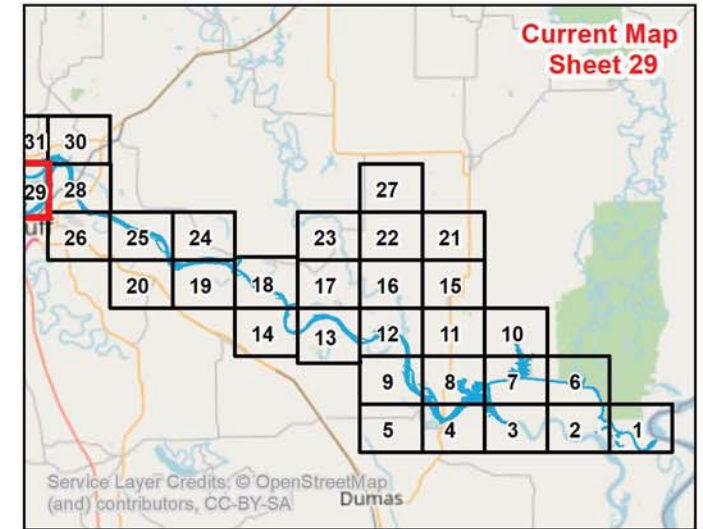
See Map Sheet 26

ALTERNATIVE 1 (NO ACTION) LAND AND WATER CLASSIFICATIONS AND EASEMENTS

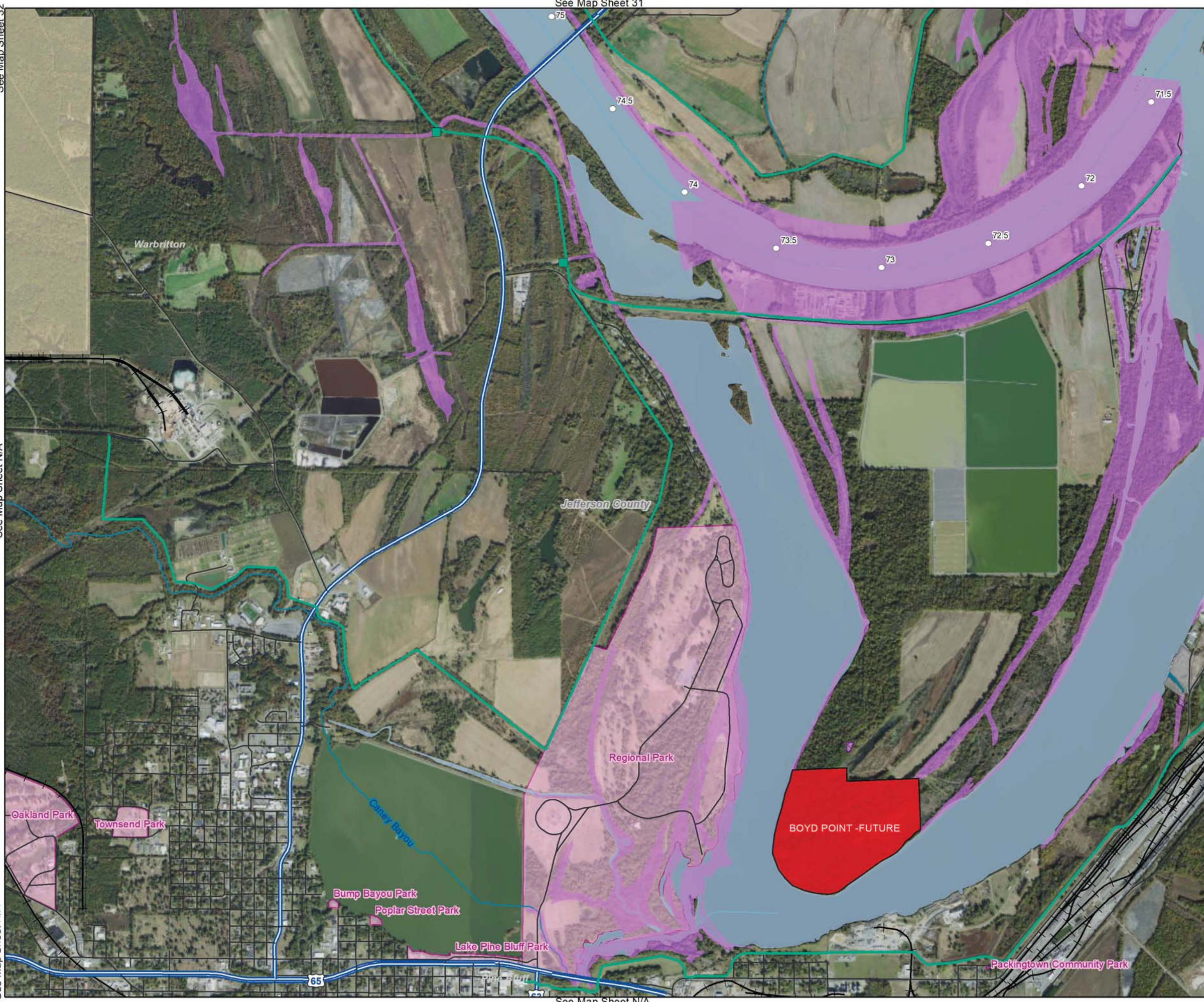

 OPERATION EASEMENT
 FLOWAGE EASEMENT
LAND AND WATER CLASSIFICATIONS
 HIGH DENSITY RECREATION
 NO ALLOCATION
 OPEN RECREATION (WATER)

Legend

-  Navigation Mile
-  Levee Pump Station
-  Levee
-  Streams/Rivers
-  Roads
-  US Highway
-  Rail Roads
-  City Park
-  Research Area
-  Counties
-  MKARNS



MASTER PLAN MKARNS



See Map Sheet N/A

See Map Sheet 31

See Map Sheet 29


See Map Sheet N/A










See Map Sheet N/A

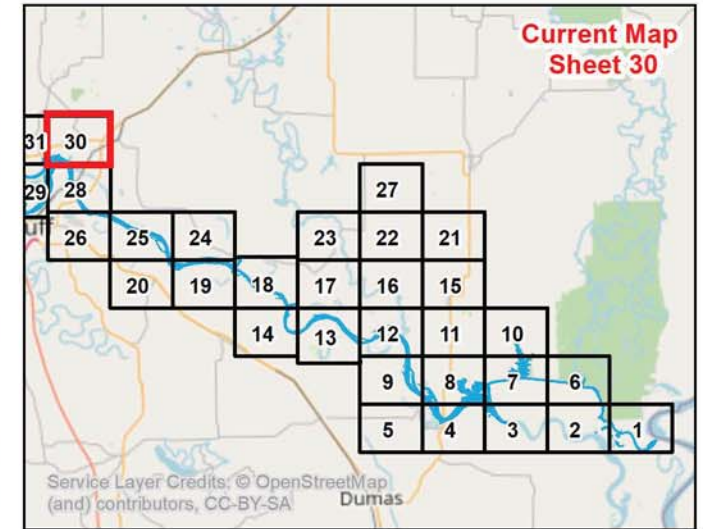
See Map Sheet N/A

See Map Sheet 28


ALTERNATIVE 1 (NO ACTION) LAND AND WATER CLASSIFICATIONS AND EASEMENTS

 FLOWAGE EASEMENT

- Legend**
-  Navigation Mile
 -  Levee
 -  Streams/Rivers
 -  Roads
 -  State Highway
 -  US Highway
 -  Rail Roads
 -  Counties
 -  MKARNS



MASTER PLAN MKARNS



See Map Sheet 28

See Map Sheet 33

See Map Sheet 32

See Map Sheet N/A

See Map Sheet N/A

See Map Sheet N/A

See Map Sheet 30

See Map Sheet 28

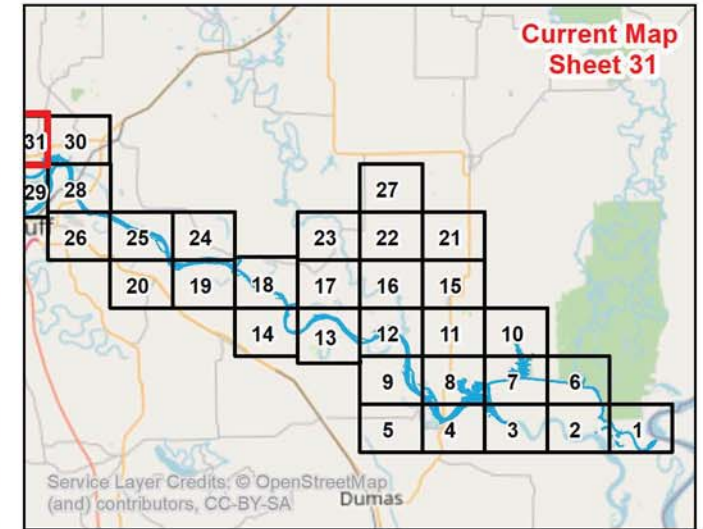
See Map Sheet 29

ALTERNATIVE 1 (NO ACTION) LAND AND WATER CLASSIFICATIONS AND EASEMENTS

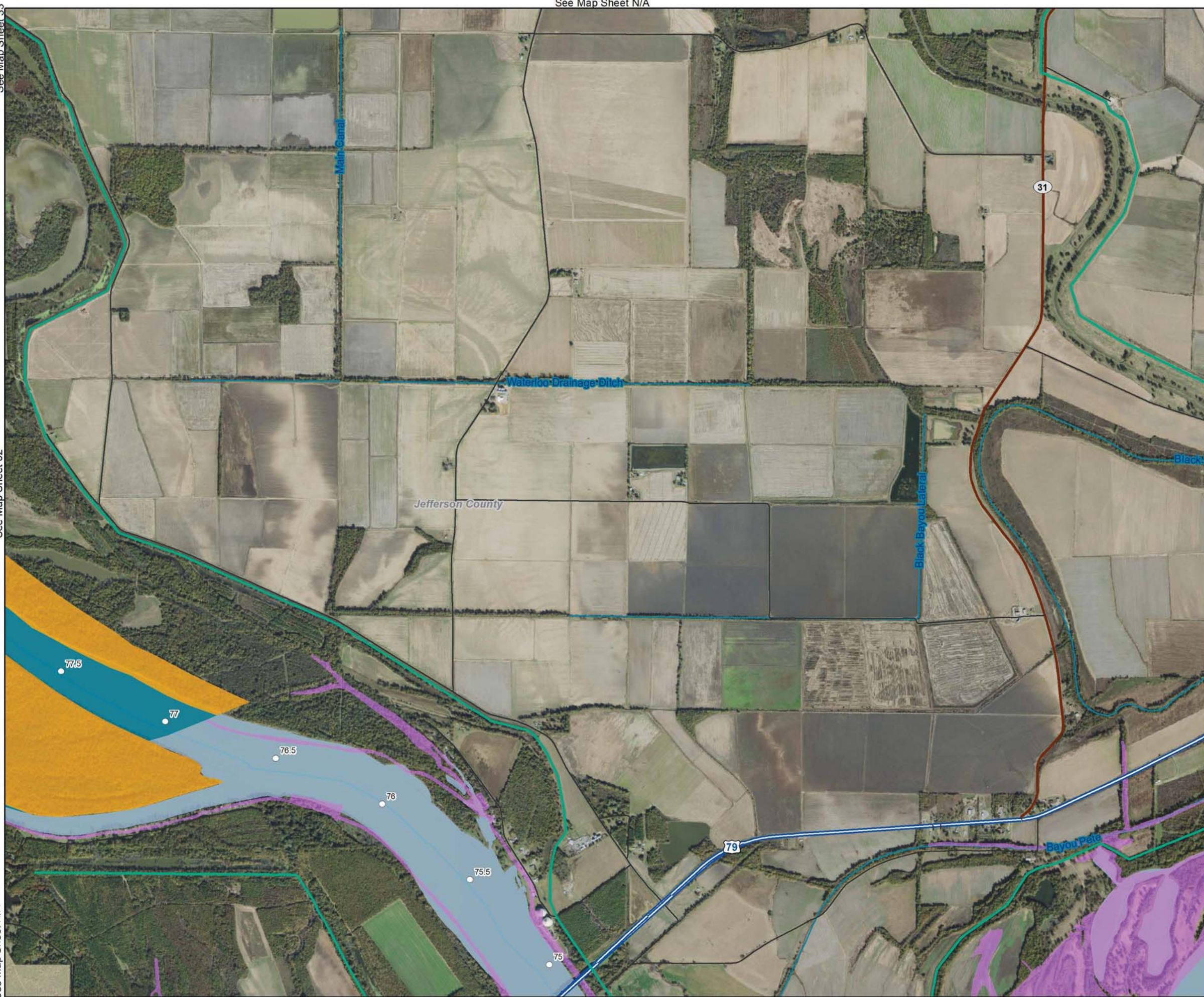

FLOWAGE EASEMENT
LAND AND WATER CLASSIFICATIONS
 WILDLIFE MANAGEMENT
 OPEN RECREATION (WATER)

Legend

- Navigation Mile
- Levee
- Streams/Rivers
- Roads
- State Highway
- US Highway
- Research Area
- Counties
- MKARNS



MASTER PLAN MKARNS



See Map Sheet N/A

See Map Sheet N/A

See Map Sheet N/A

See Map Sheet 33

See Map Sheet N/A

See Map Sheet 31

See Map Sheet 29

ALTERNATIVE 1 (NO ACTION) LAND AND WATER CLASSIFICATIONS AND EASEMENTS

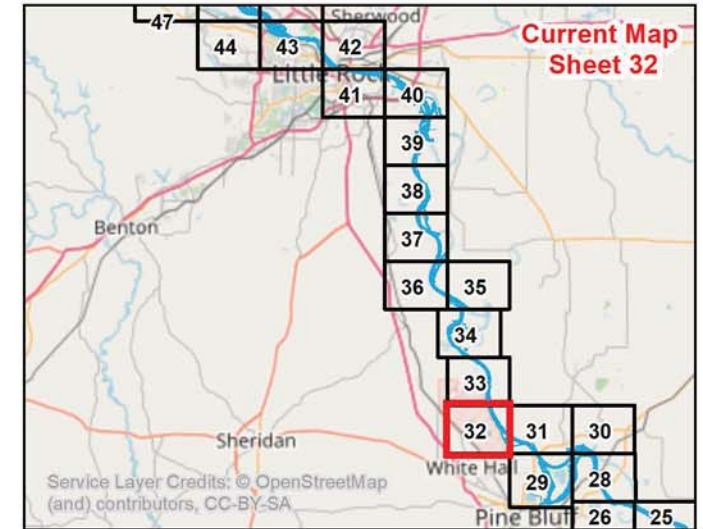
FLOWAGE EASEMENT

LAND AND WATER CLASSIFICATIONS

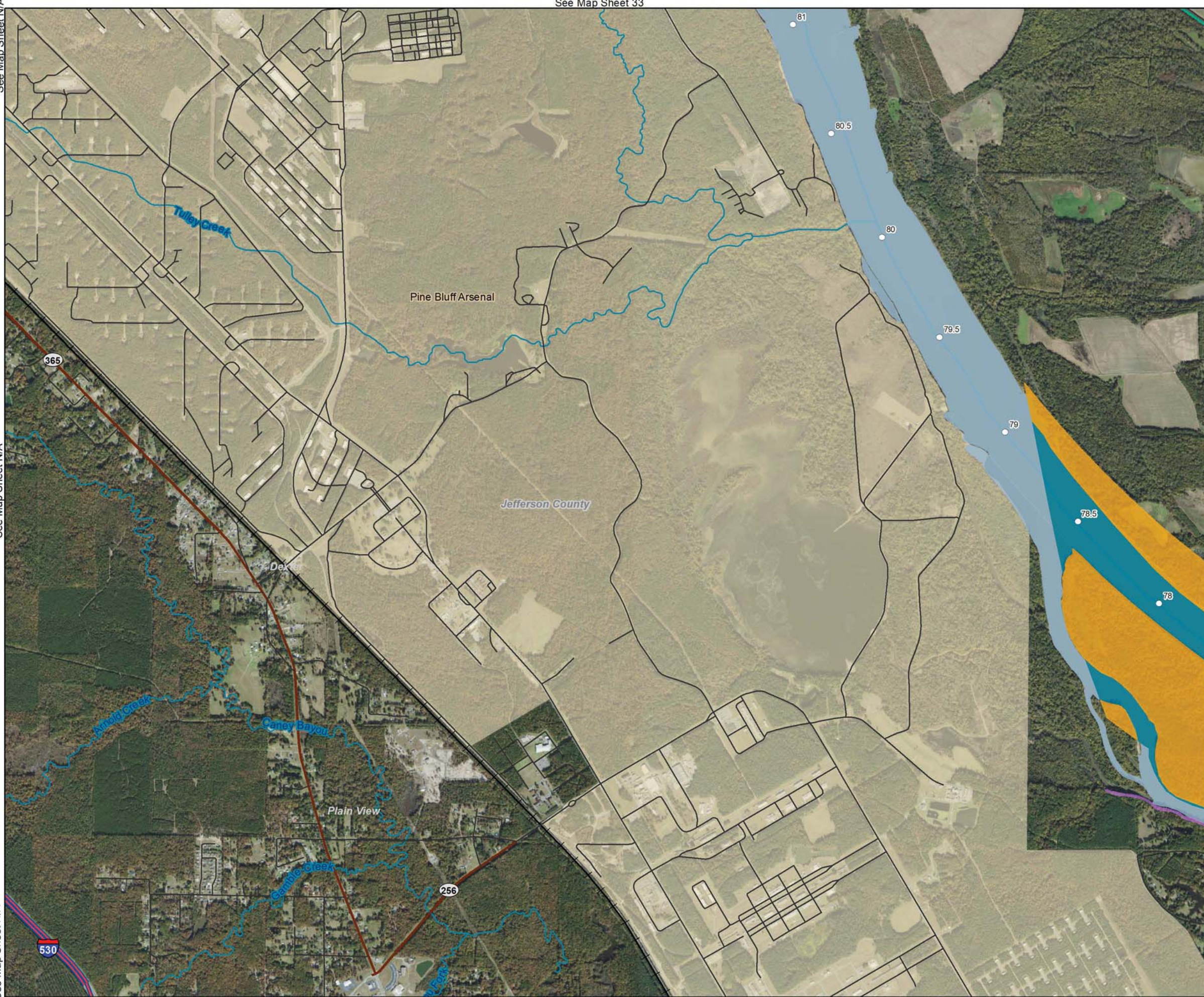

- WILDLIFE MANAGEMENT
- OPEN RECREATION (WATER)

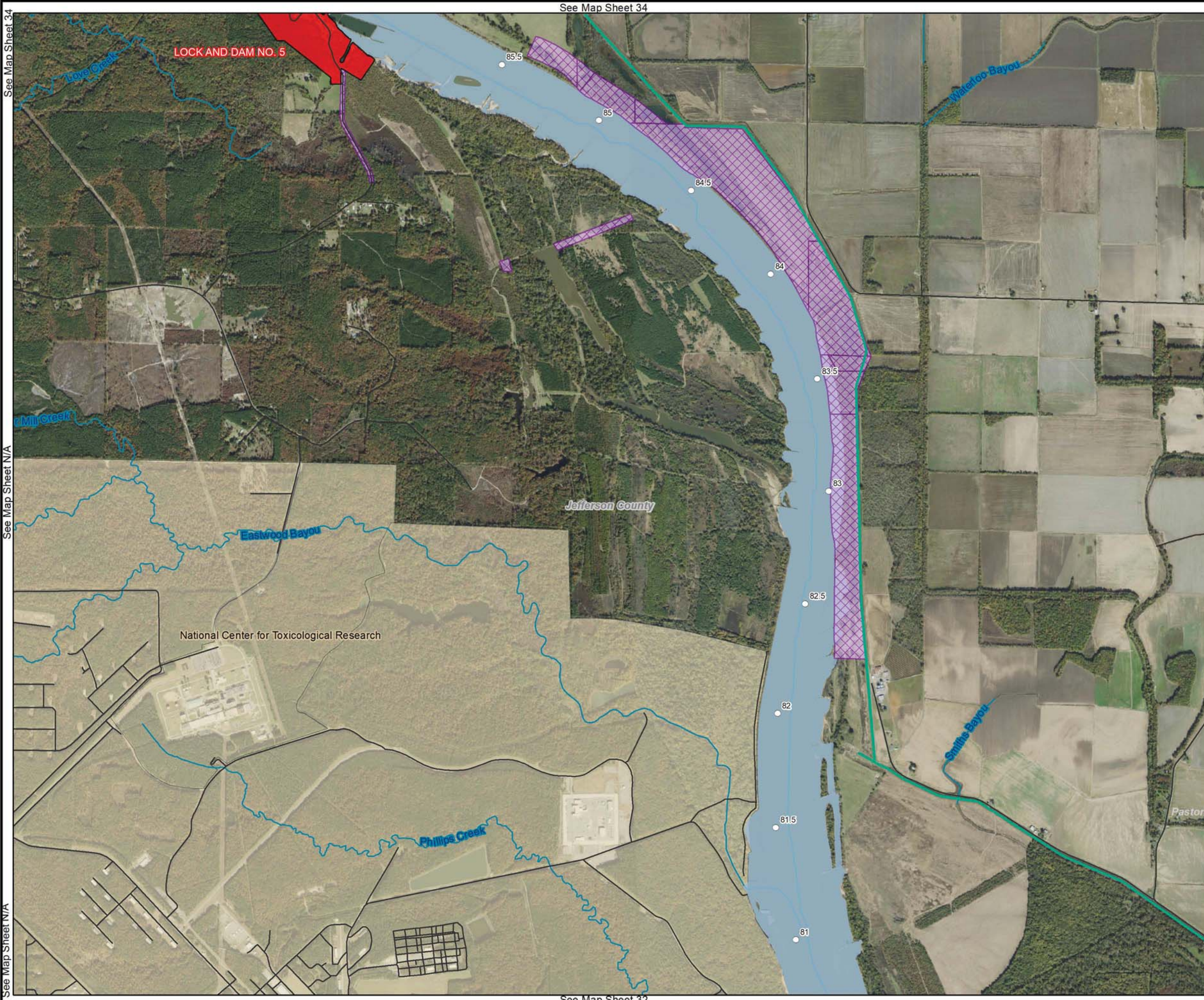
Legend

- Navigation Mile
- Levee
- Streams/Rivers
- Roads
- State Highway
- Interstate
- Rail Roads
- Research Area
- Counties
- MKARNS



MASTER PLAN MKARNS





ALTERNATIVE 1 (NO ACTION) LAND AND WATER CLASSIFICATIONS AND EASEMENTS

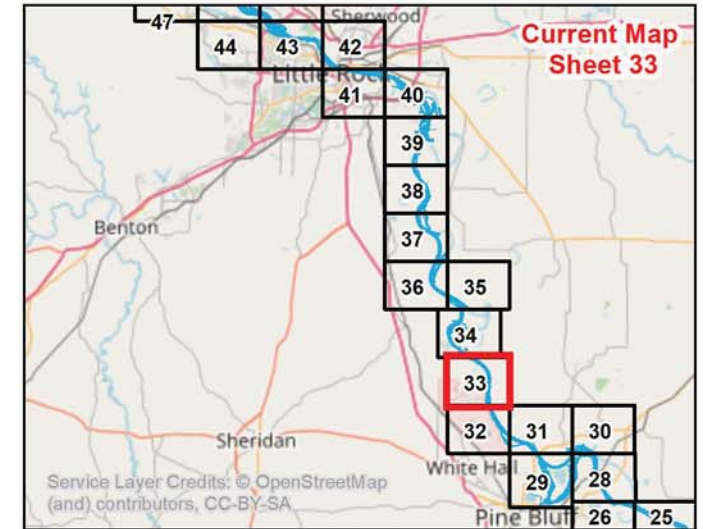
OPERATION EASEMENT

LAND AND WATER CLASSIFICATIONS


HIGH DENSITY RECREATION

Legend

- Navigation Mile
- Levee
- Streams/Rivers
- Roads
- Research Area
- Counties
- MKARNS



MASTER PLAN MKARNS



See Map Sheet 34

See Map Sheet N/A

See Map Sheet N/A

See Map Sheet N/A

See Map Sheet N/A

See Map Sheet 31

See Map Sheet 34







See Map Sheet 32

See Map Sheet 36












See Map Sheet 35

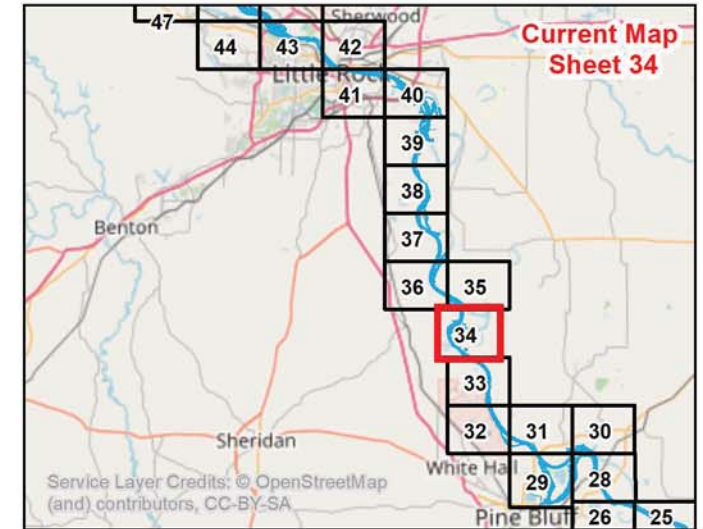
See Map Sheet 35

ALTERNATIVE 1 (NO ACTION) LAND AND WATER CLASSIFICATIONS AND EASEMENTS


 OPERATION EASEMENT
 FLOWAGE EASEMENT
LAND AND WATER CLASSIFICATIONS
 HIGH DENSITY RECREATION
 LOW DENSITY RECREATION
 NO ALLOCATION
 OPEN RECREATION (WATER)

Legend

-  Navigation Mile
-  Lock And Dams
-  Corps Operated Boat Ramp
-  AGFC Operated Boat Ramp
-  Levee
-  Streams/Rivers
-  Roads
-  State Highway
-  Rail Roads
-  Counties
-  MKARNS



MASTER PLAN MKARNS

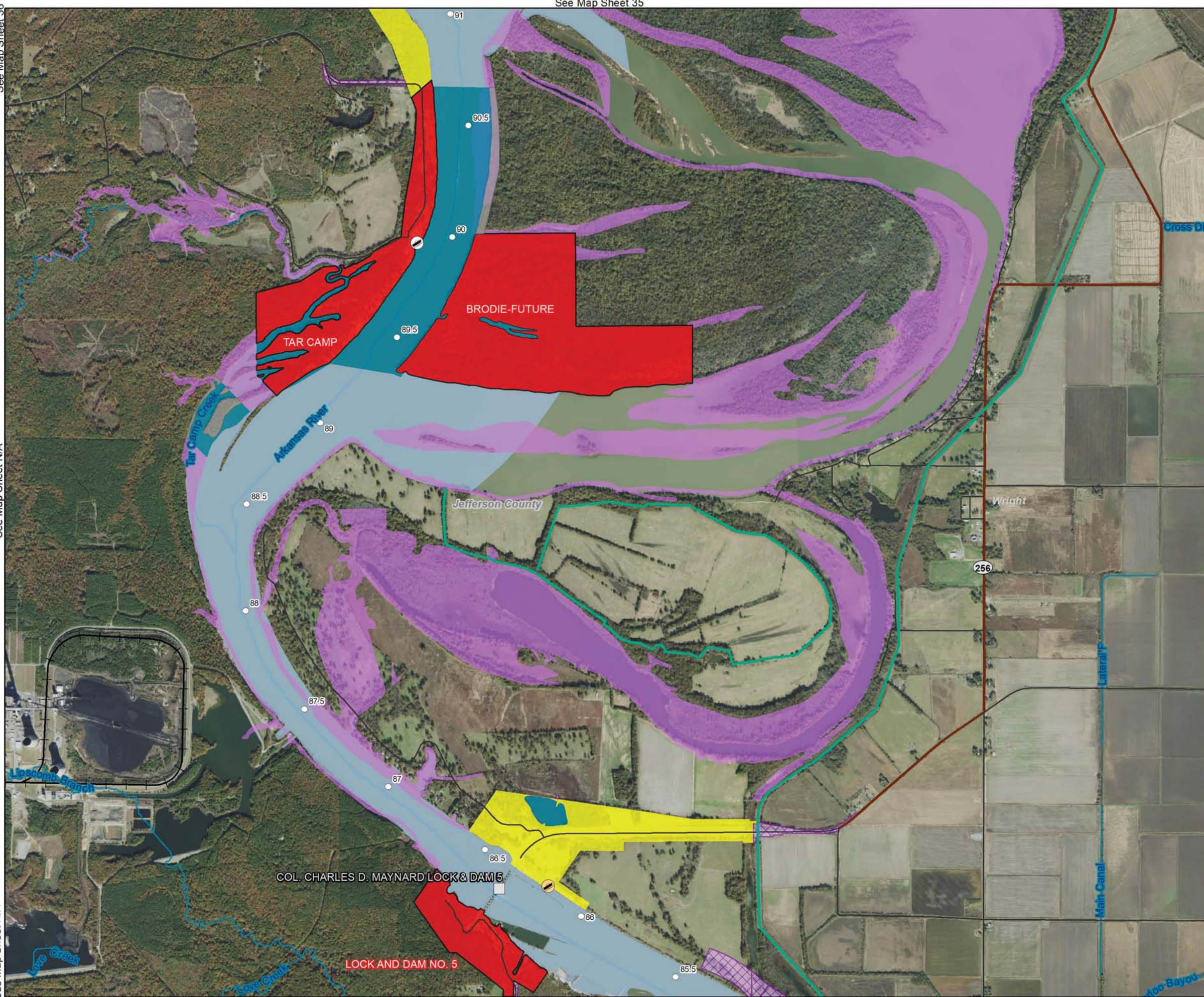


See Map Sheet N/A

See Map Sheet N/A

See Map Sheet N/A

See Map Sheet 33



See Map Sheet 33

See Map Sheet 37

See Map Sheet 36

See Map Sheet 34





See Map Sheet N/A

See Map Sheet N/A








See Map Sheet N/A

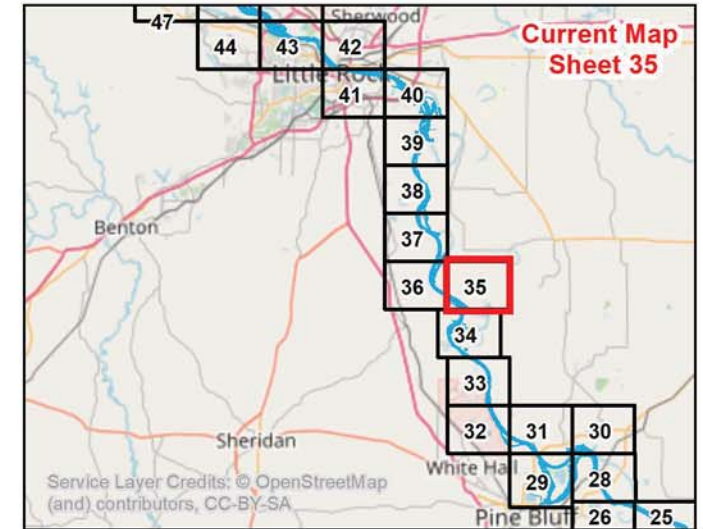
See Map Sheet N/A

ALTERNATIVE 1 (NO ACTION) LAND AND WATER CLASSIFICATIONS AND EASEMENTS


 OPERATION EASEMENT
 FLOWAGE EASEMENT
LAND AND WATER CLASSIFICATIONS
 LOW DENSITY RECREATION
 OPEN RECREATION (WATER)

Legend

-  Navigation Mile
-  Levee
-  Streams/Rivers
-  Roads
-  State Highway
-  Counties
-  MKARNS





MASTER PLAN MKARNS













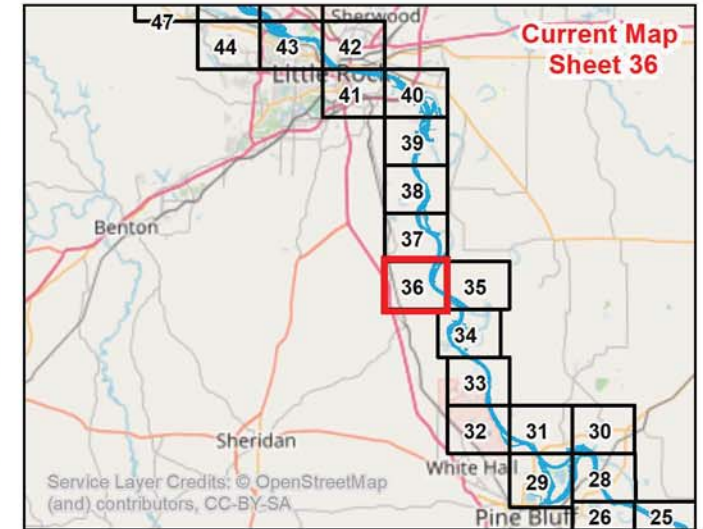
See Map Sheet 34

ALTERNATIVE 1 (NO ACTION) LAND AND WATER CLASSIFICATIONS AND EASEMENTS

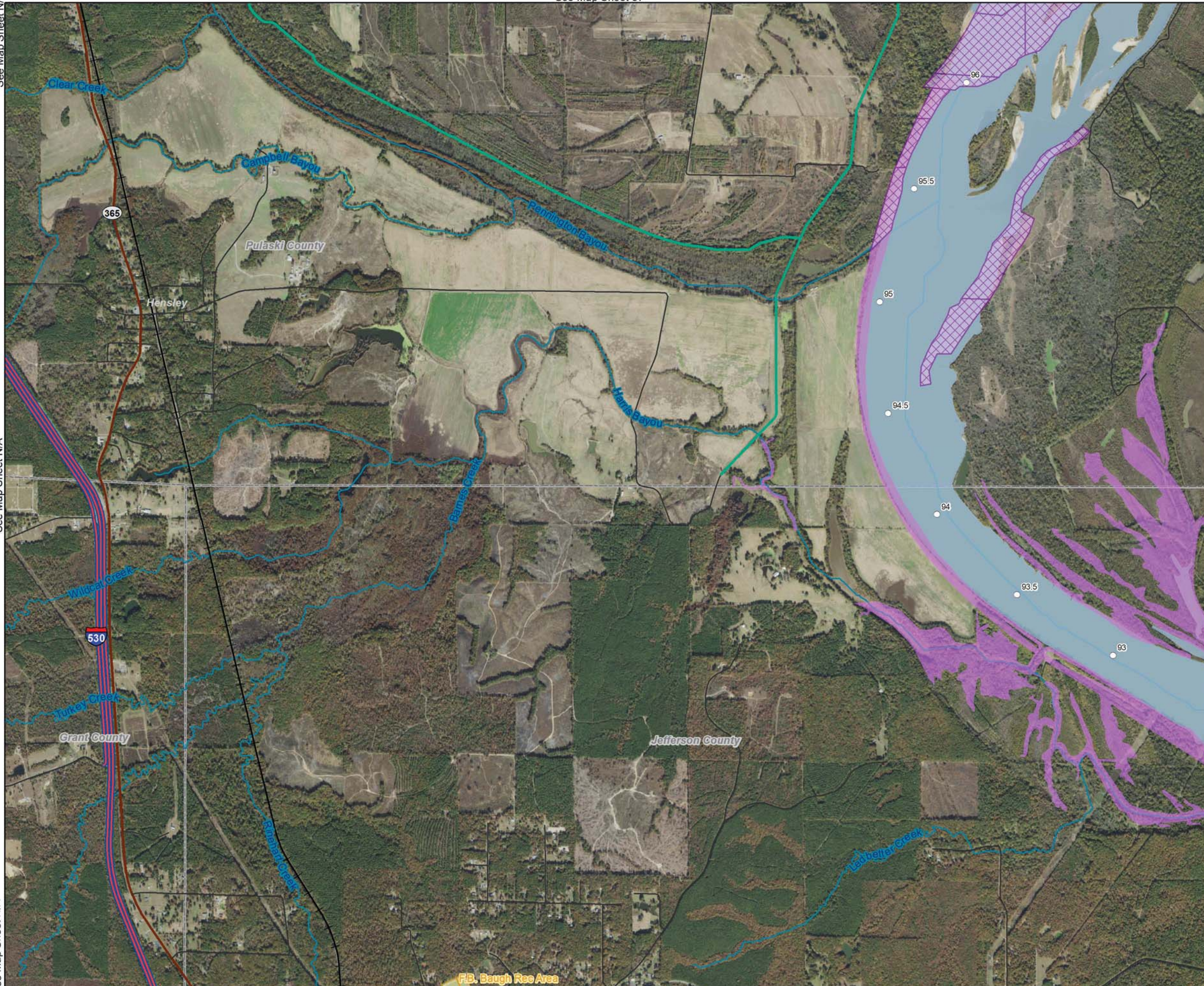

 OPERATION EASEMENT
 FLOWAGE EASEMENT

Legend

-  Navigation Mile
-  Levee
-  Streams/Rivers
-  Roads
-  State Highway
-  Interstate
-  Rail Roads
-  County Park
-  Counties
-  MKARNS



MASTER PLAN MKARNS



See Map Sheet N/A

See Map Sheet N/A

See Map Sheet N/A

See Map Sheet 38

WRIGHTSVILLE

101

100.5

100

99.5

99

98.5

98

97.5

97

96.5

Pulaski County

365

Woodson

See Map Sheet 36

See Map Sheet N/A

See Map Sheet N/A

See Map Sheet 35

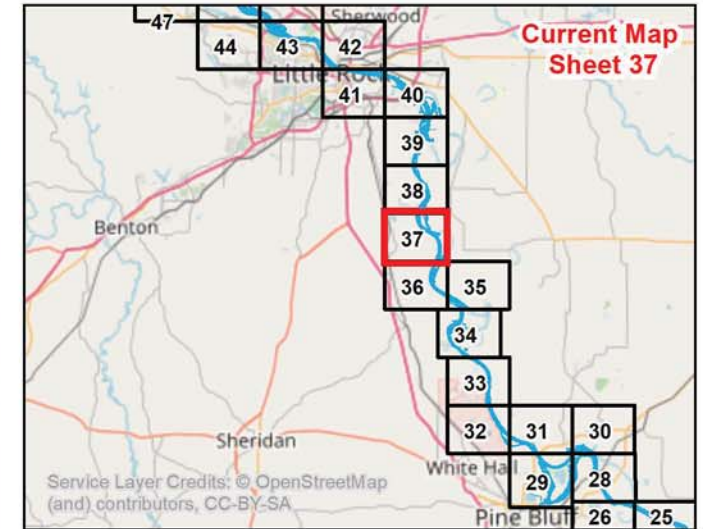
ALTERNATIVE 1 (NO ACTION) LAND AND WATER CLASSIFICATIONS AND EASEMENTS

OPERATION EASEMENT
FLOWAGE EASEMENT


LAND AND WATER CLASSIFICATIONS
HIGH DENSITY RECREATION

Legend

- Navigation Mile
- Levee
- Streams/Rivers
- Roads
- State Highway
- Rail Roads
- Counties
- MKARNS



MASTER PLAN MKARNS



See Map Sheet N/A

See Map Sheet N/A

See Map Sheet N/A

See Map Sheet 39




See Map Sheet 37

See Map Sheet N/A

See Map Sheet N/A

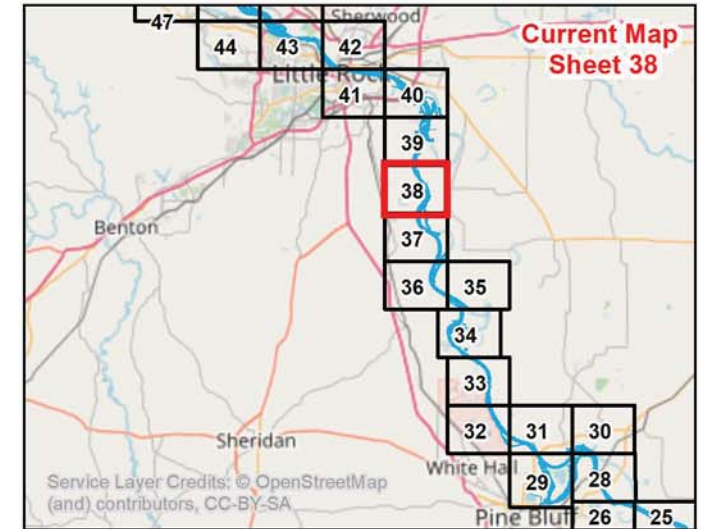
See Map Sheet N/A

ALTERNATIVE 1 (NO ACTION) LAND AND WATER CLASSIFICATIONS AND EASEMENTS

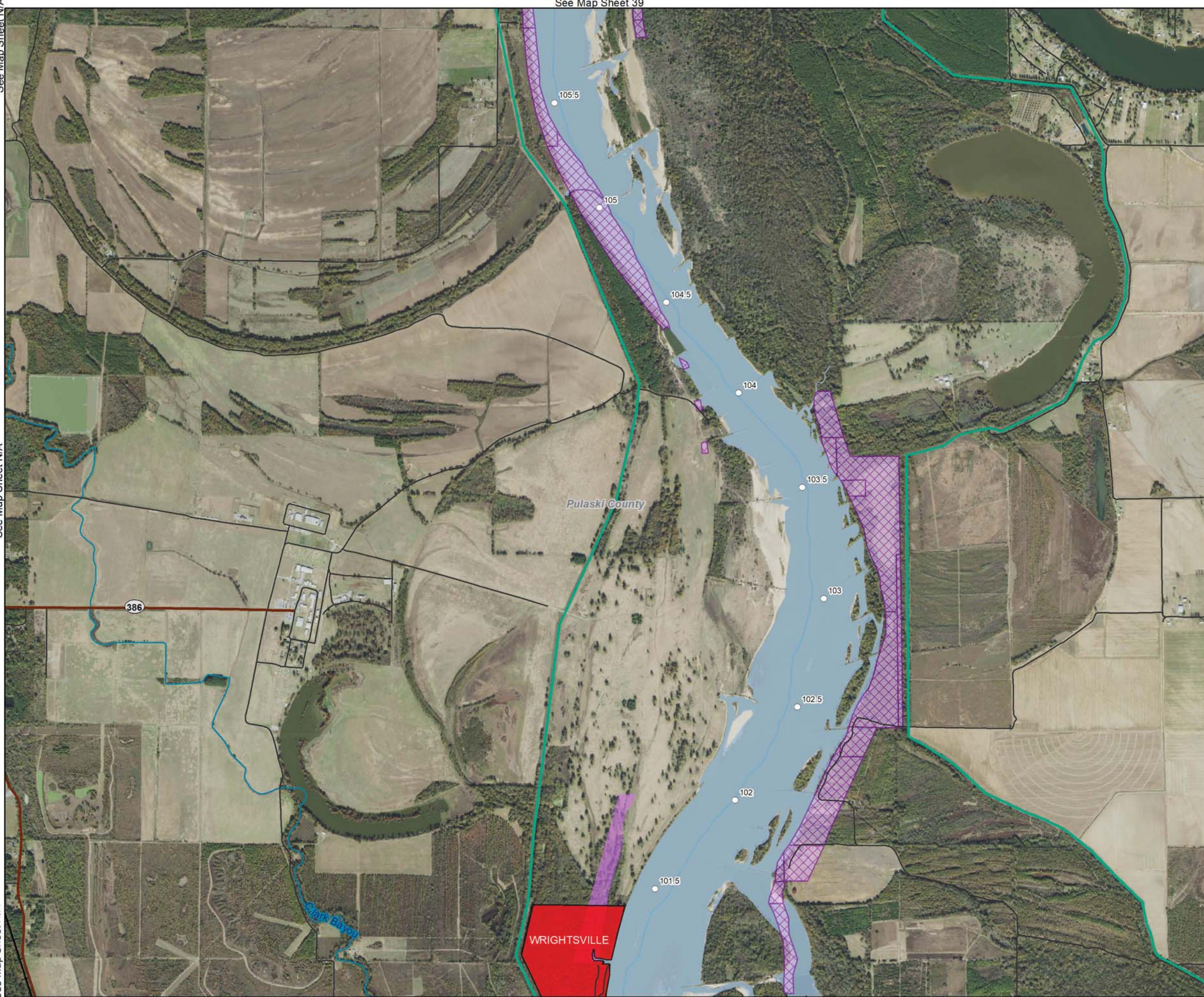

 OPERATION EASEMENT
 FLOWAGE EASEMENT
LAND AND WATER CLASSIFICATIONS
 HIGH DENSITY RECREATION

Legend

-  Navigation Mile
-  Levee
-  Streams/Rivers
-  Roads
-  State Highway
-  Rail Roads
-  Counties
-  MKARNS



MASTER PLAN MKARNS








See Map Sheet 41











See Map Sheet 40

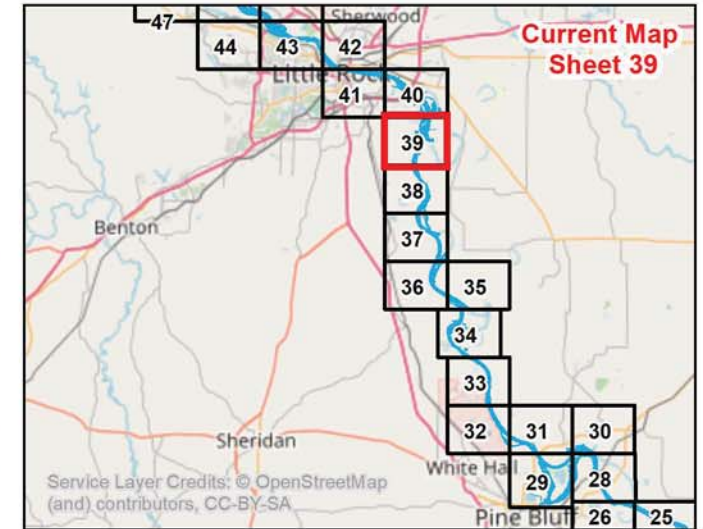
See Map Sheet N/A

ALTERNATIVE 1 (NO ACTION) LAND AND WATER CLASSIFICATIONS AND EASEMENTS


 OPERATION EASEMENT
 FLOWAGE EASEMENT
LAND AND WATER CLASSIFICATIONS
 HIGH DENSITY RECREATION
 NO ALLOCATION
 OPEN RECREATION (WATER)

Legend

-  Navigation Mile
-  Levee Pump Station
-  Lock And Dams
-  Corps Operated Boat Ramp
-  AGFC Operated Boat Ramp
-  Levee
-  Streams/Rivers
-  Roads
-  Counties
-  MKARNS



MASTER PLAN MKARNS



See Map Sheet N/A

See Map Sheet N/A

See Map Sheet N/A

See Map Sheet N/A

See Map Sheet 38

See Map Sheet N/A

See Map Sheet 42

See Map Sheet 41






See Map Sheet N/A













See Map Sheet N/A

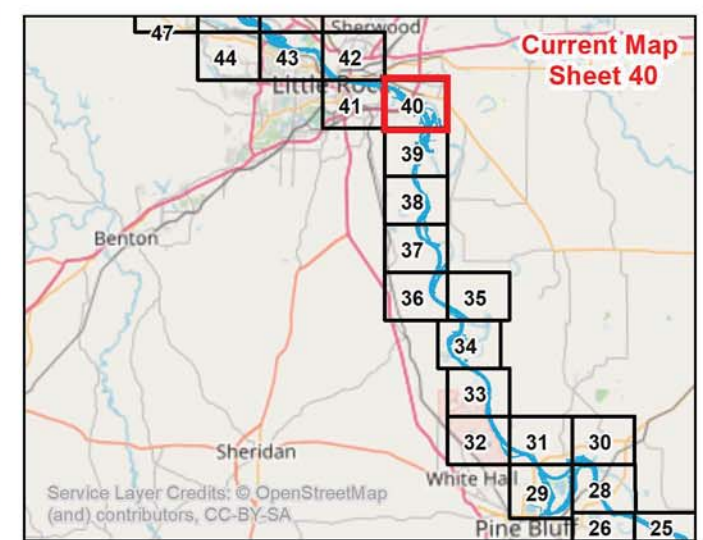
See Map Sheet N/A

See Map Sheet N/A


ALTERNATIVE 1 (NO ACTION) LAND AND WATER CLASSIFICATIONS AND EASEMENTS

-  OPERATION EASEMENT
-  FLOWAGE EASEMENT
- LAND AND WATER CLASSIFICATIONS**
-  HIGH DENSITY RECREATION
-  NO ALLOCATION
-  OPEN RECREATION (WATER)

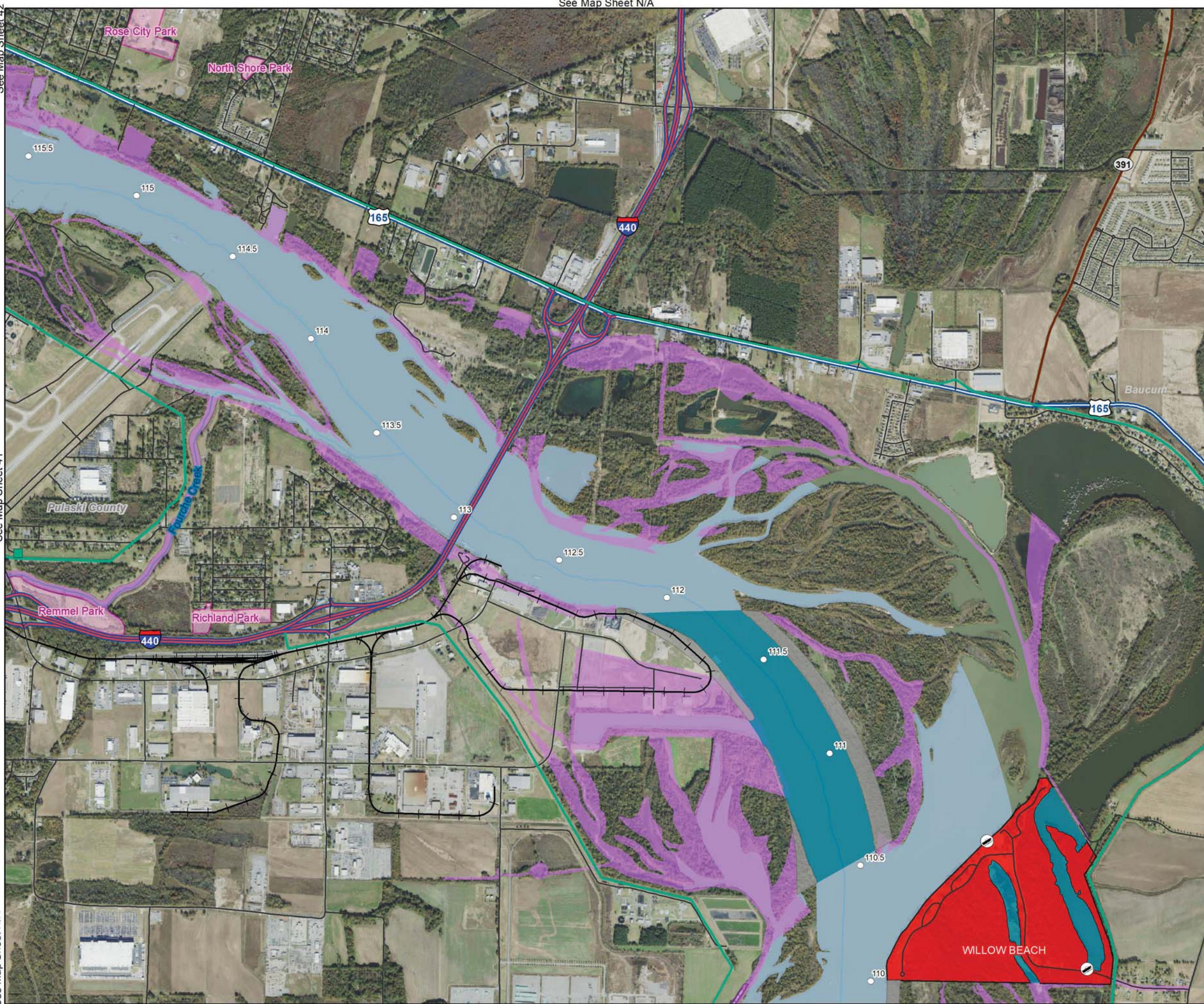
- Legend**
-  Navigation Mile
 -  Levee Pump Station
 -  Corps Operated Boat Ramp
 -  Levee
 -  Streams/Rivers
 -  Roads
 -  State Highway
 -  US Highway
 -  Interstate
 -  Rail Roads
 -  City Park
 -  Counties
 -  MKARNS

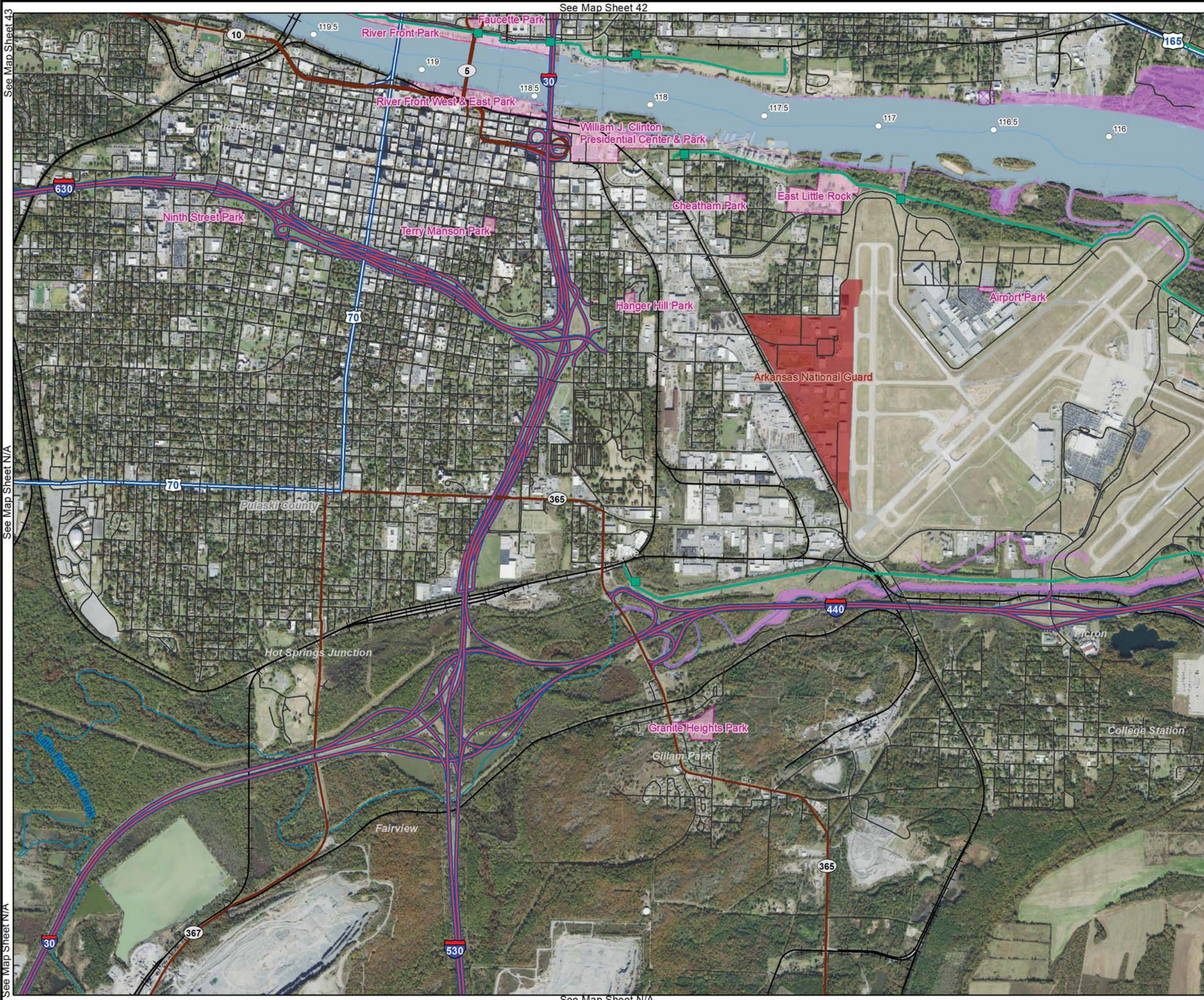


MASTER PLAN MKARNS



See Map Sheet 39



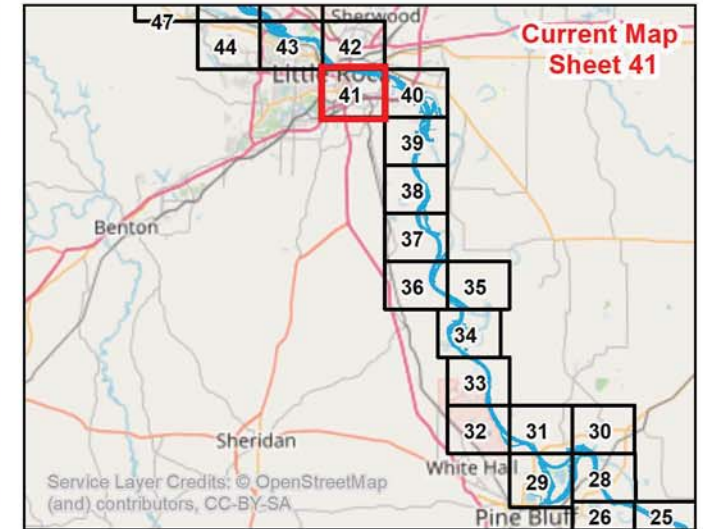


ALTERNATIVE 1 (NO ACTION) LAND AND WATER CLASSIFICATIONS AND EASEMENTS


- OPERATION EASEMENT
- FLOWAGE EASEMENT

Legend

- Navigation Mile
- Levee Pump Station
- Levee
- Streams/Rivers
- Roads
- State Highway
- US Highway
- Interstate
- Rail Roads
- City Park
- Military Reservation
- Counties
- MKARNS



MASTER PLAN MKARNS



See Map Sheet 43

See Map Sheet N/A

See Map Sheet N/A

See Map Sheet 42

See Map Sheet N/A

See Map Sheet 40

See Map Sheet 39




See Map Sheet N/A

See Map Sheet 45
See Map Sheet 43
See Map Sheet N/A
See Map Sheet 40
See Map Sheet 41













See Map Sheet N/A

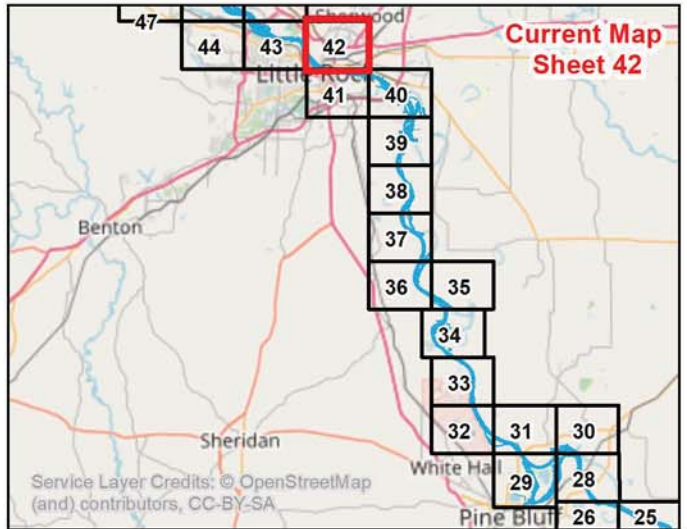
See Map Sheet N/A
See Map Sheet N/A
See Map Sheet 40

ALTERNATIVE 1 (NO ACTION) LAND AND WATER CLASSIFICATIONS AND EASEMENTS

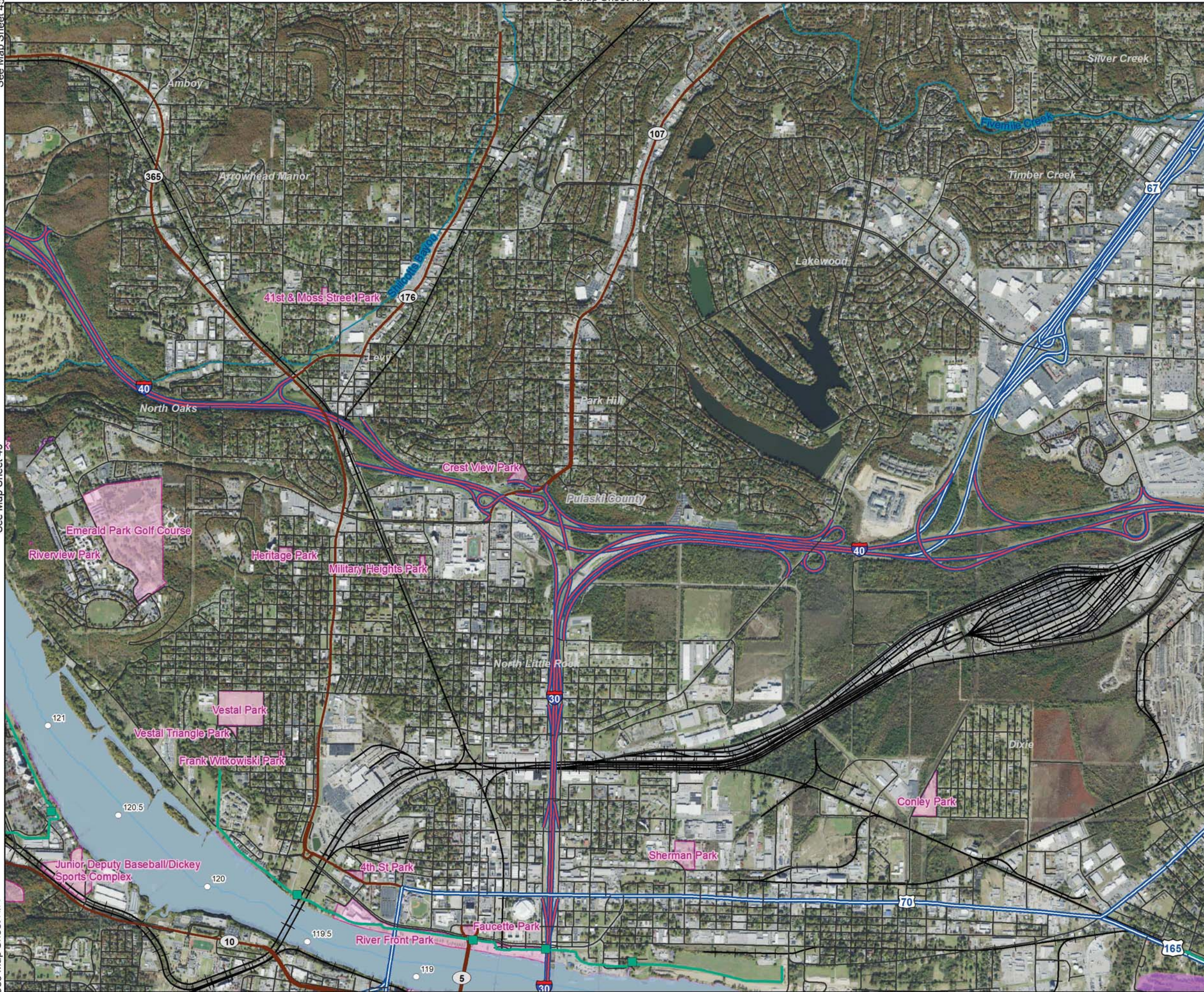

 OPERATION EASEMENT
 FLOWAGE EASEMENT
LAND AND WATER CLASSIFICATIONS
 NO ALLOCATION

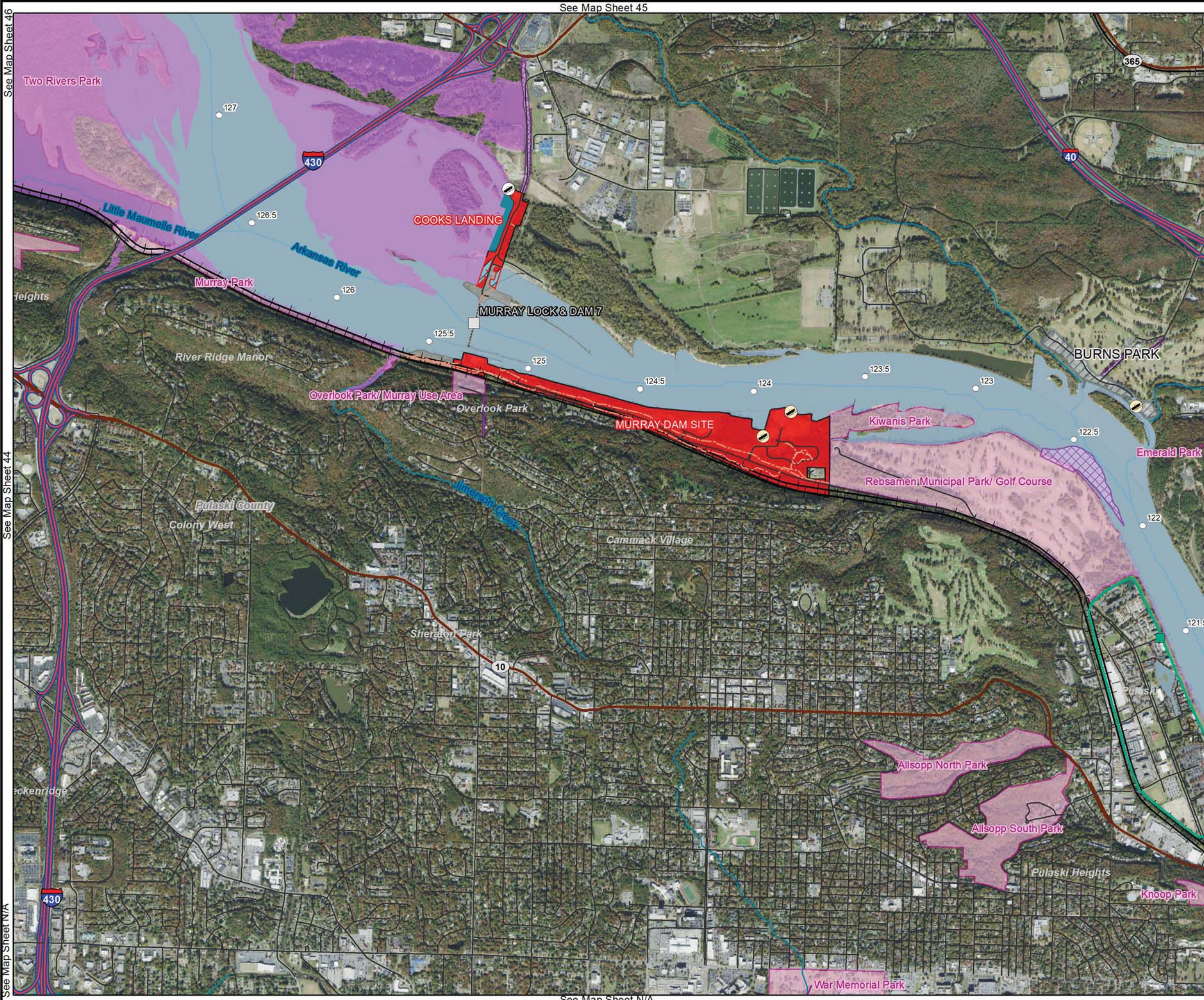
Legend

-  Navigation Mile
-  Levee Pump Station
-  Levee
-  Streams/Rivers
-  Roads
-  State Highway
-  US Highway
-  Interstate
-  Rail Roads
-  City Park
-  Counties
-  MKARNS



MASTER PLAN MKARNS





ALTERNATIVE 1 (NO ACTION) LAND AND WATER CLASSIFICATIONS AND EASEMENTS

EASEMENTS

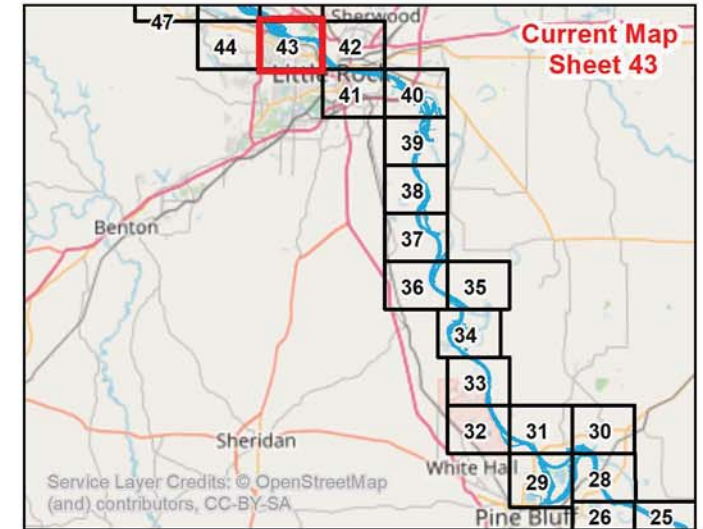
- CONSERVATION EASEMENT
- OPERATION EASEMENT
- FLOWAGE EASEMENT

LAND AND WATER CLASSIFICATIONS


- HIGH DENSITY RECREATION
- NO ALLOCATION
- RESTRICTED (WATER)
- OPEN RECREATION (WATER)

Legend

- Navigation Mile
- Levee Pump Station
- Lock And Dams
- Corps Operated Boat Ramp
- City Operated Boat Ramp
- Recreation Trail
- Levee
- Streams/Rivers
- Roads
- State Highway
- Interstate
- Rail Roads
- City Park
- Counties
- MKARNS



MASTER PLAN MKARNS



See Map Sheet 46

See Map Sheet 45

See Map Sheet N/A

See Map Sheet 44

See Map Sheet 42

See Map Sheet N/A

See Map Sheet N/A

See Map Sheet 41

See Map Sheet 47

See Map Sheet 46

See Map Sheet 45

See Map Sheet N/A


See Map Sheet 43

See Map Sheet N/A

See Map Sheet N/A

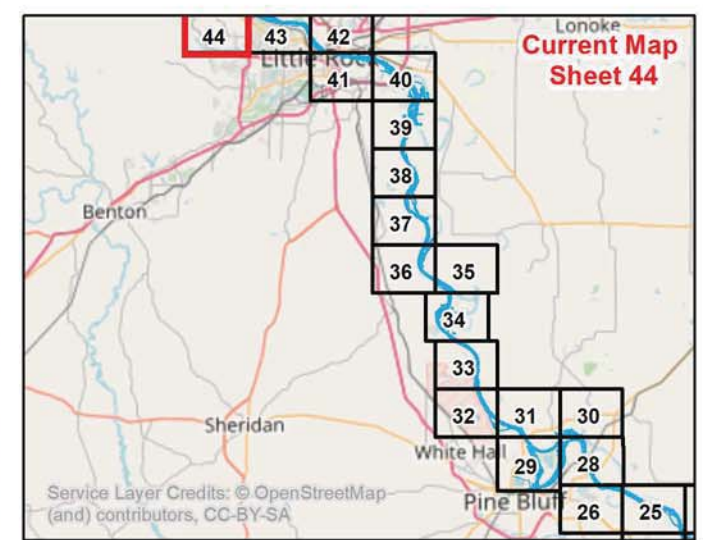
See Map Sheet N/A

ALTERNATIVE 1 (NO ACTION) LAND AND WATER CLASSIFICATIONS AND EASEMENTS

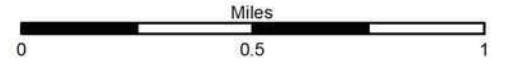
 FLOWAGE EASEMENT

Legend

-  Levee
-  Streams/Rivers
-  Roads
-  State Highway
-  Interstate
-  Rail Roads
-  City Park
-  Counties



MASTER PLAN MKARNS



See Map Sheet 48

See Map Sheet 46

See Map Sheet 44



See Map Sheet N/A

See Map Sheet N/A










See Map Sheet N/A

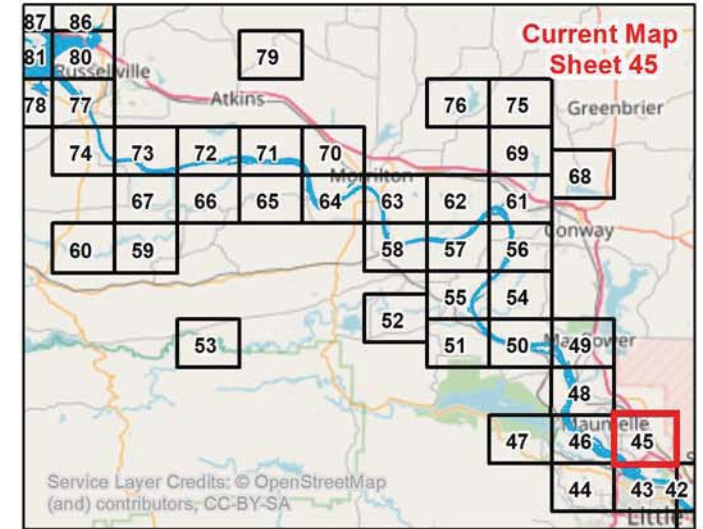
See Map Sheet 42

ALTERNATIVE 1 (NO ACTION) LAND AND WATER CLASSIFICATIONS AND EASEMENTS

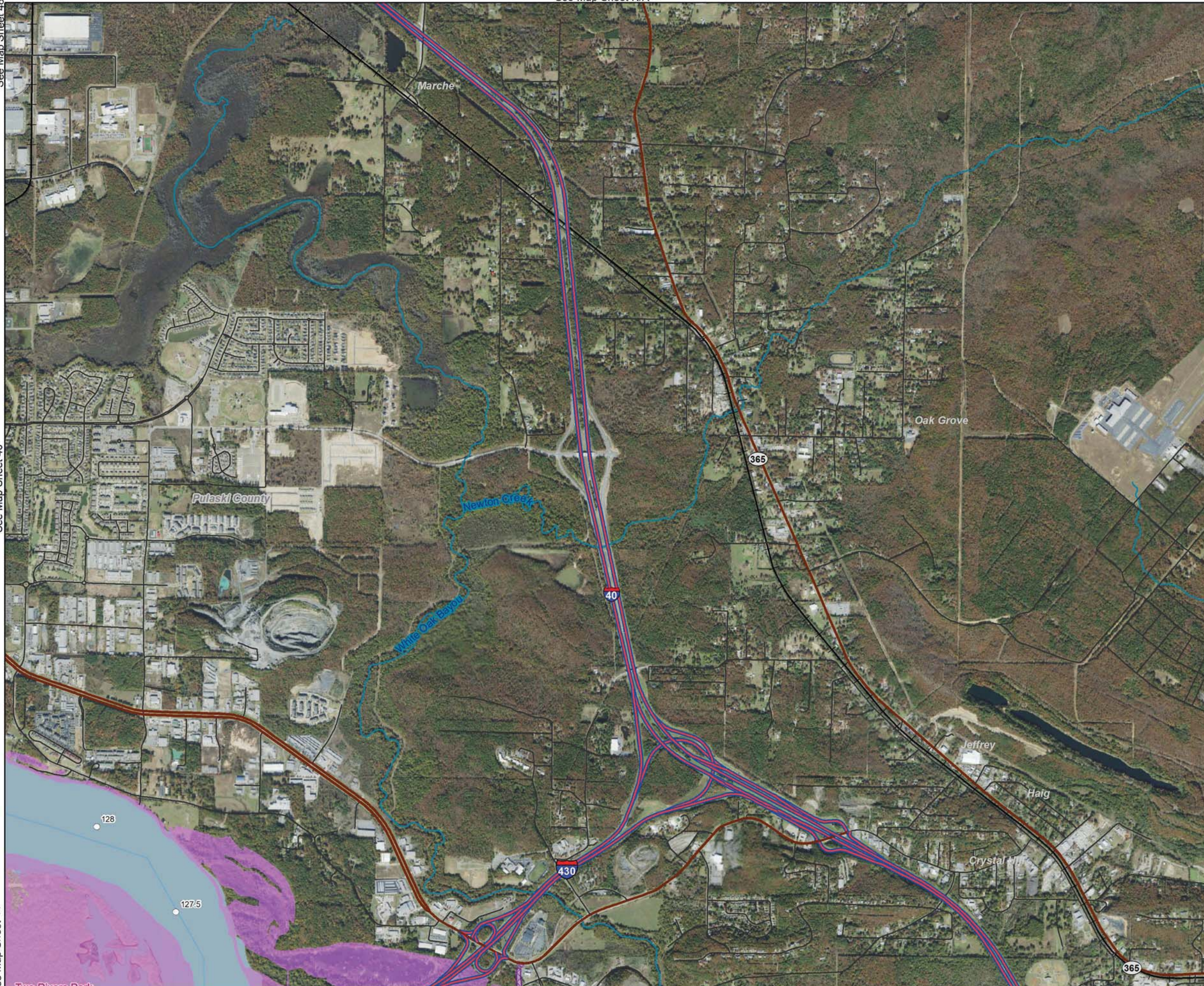
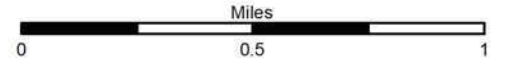
 OPERATION EASEMENT
 FLOWAGE EASEMENT

Legend

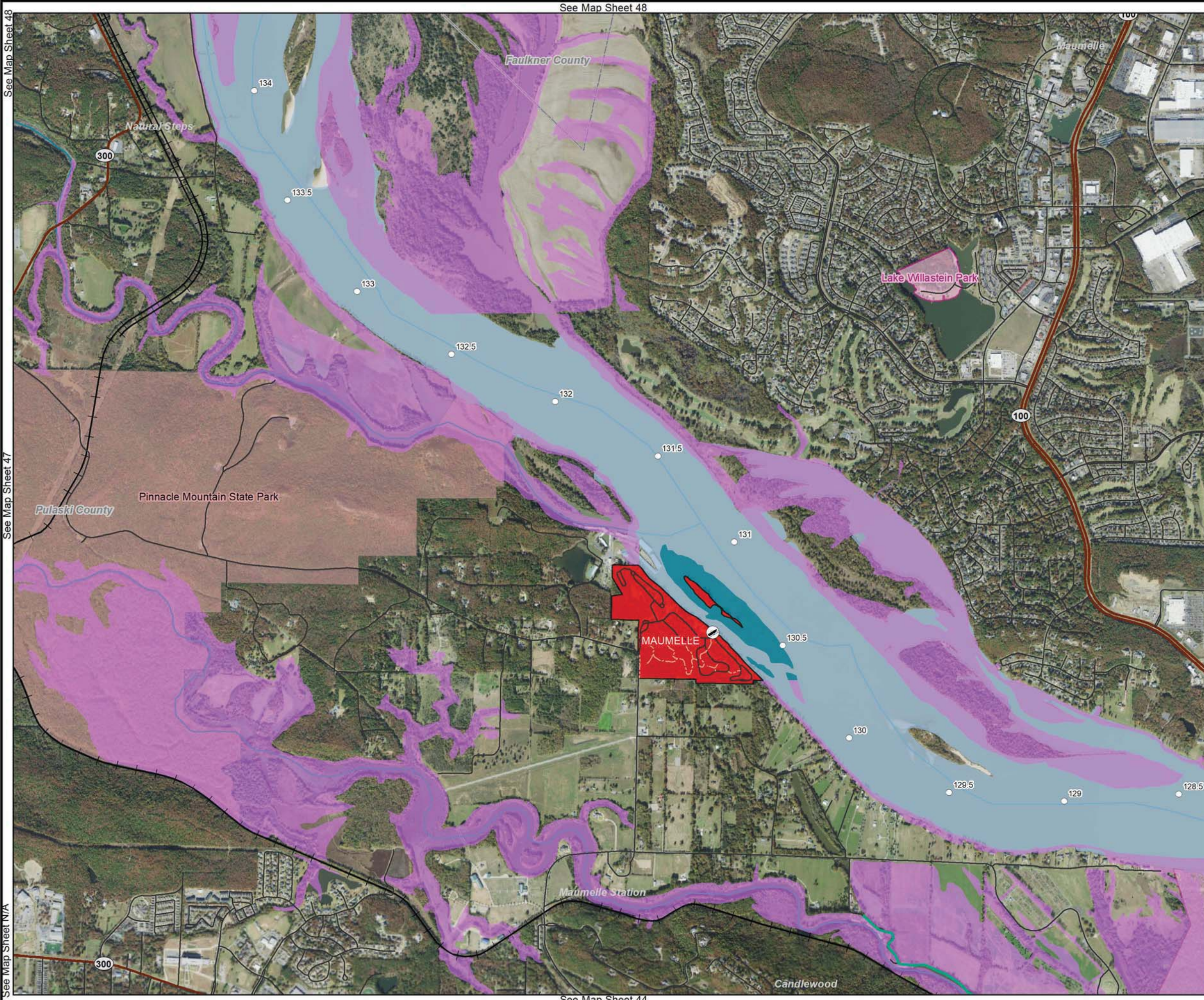
-  Navigation Mile
-  Streams/Rivers
-  Roads
-  State Highway
-  Interstate
-  Rail Roads
-  City Park
-  Counties
-  MKARNS



MASTER PLAN MKARNS



See Map Sheet 43



ALTERNATIVE 1 (NO ACTION) LAND AND WATER CLASSIFICATIONS AND EASEMENTS

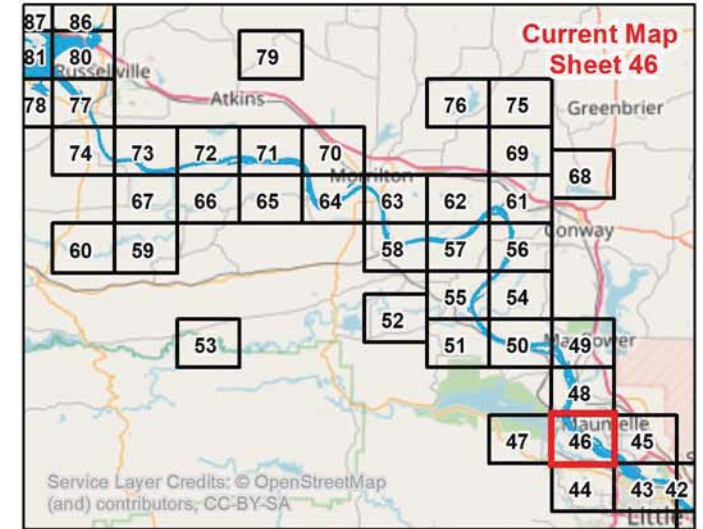
FLOWAGE EASEMENT

LAND AND WATER CLASSIFICATIONS

- HIGH DENSITY RECREATION
- OPEN RECREATION (WATER)

Legend

- Navigation Mile
- Corps Operated Boat Ramp
- Recreation Trail
- Levee
- Streams/Rivers
- Roads
- State Highway
- Rail Roads
- City Park
- State Park
- Counties
- MKARNS



**MASTER PLAN
MKARNS**

Miles

0 0.5 1

US ARMY CORPS OF ENGINEERS
Little Rock District
MKARNS

See Map Sheet 48

See Map Sheet 47

See Map Sheet N/A

See Map Sheet 48

See Map Sheet 44

See Map Sheet N/A

See Map Sheet 45

See Map Sheet 43

See Map Sheet N/A

See Map Sheet N/A

See Map Sheet N/A

See Map Sheet N/A


See Map Sheet N/A

See Map Sheet 48

See Map Sheet 46

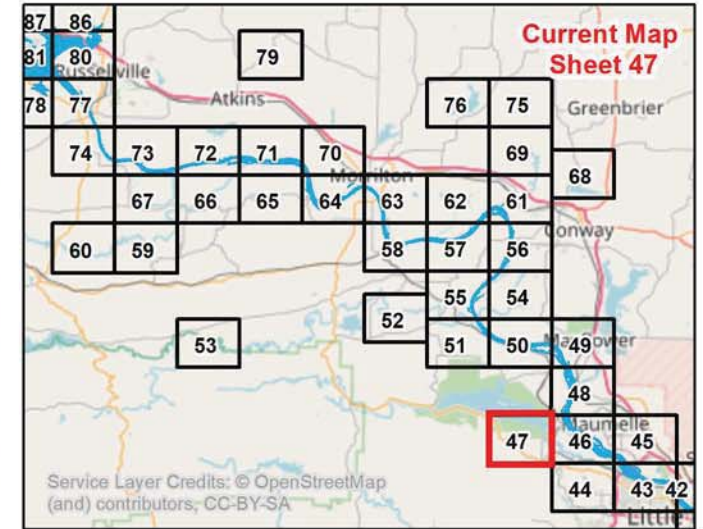
See Map Sheet 44

ALTERNATIVE 1 (NO ACTION) LAND AND WATER CLASSIFICATIONS AND EASEMENTS

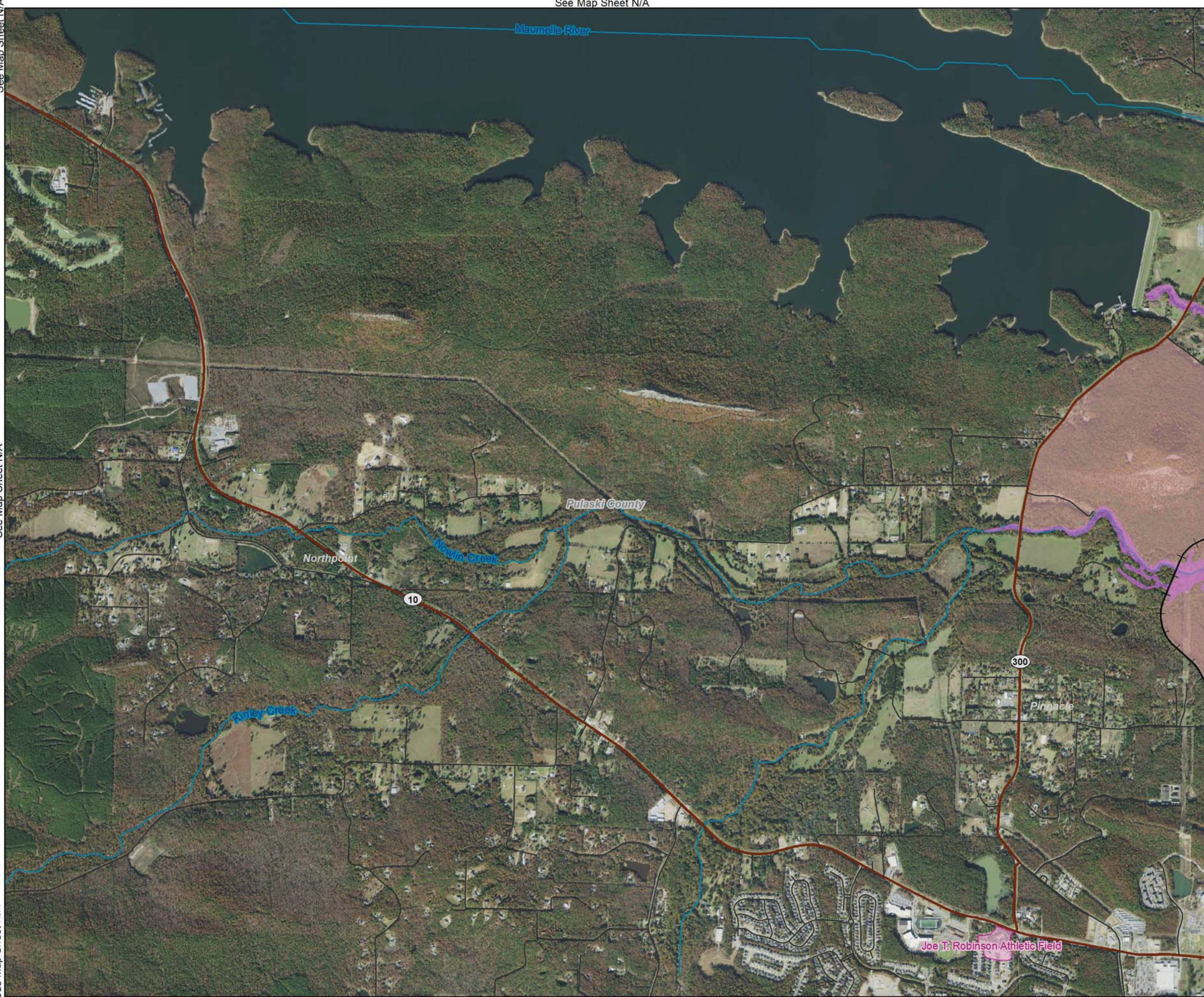

 FLOWAGE EASEMENT

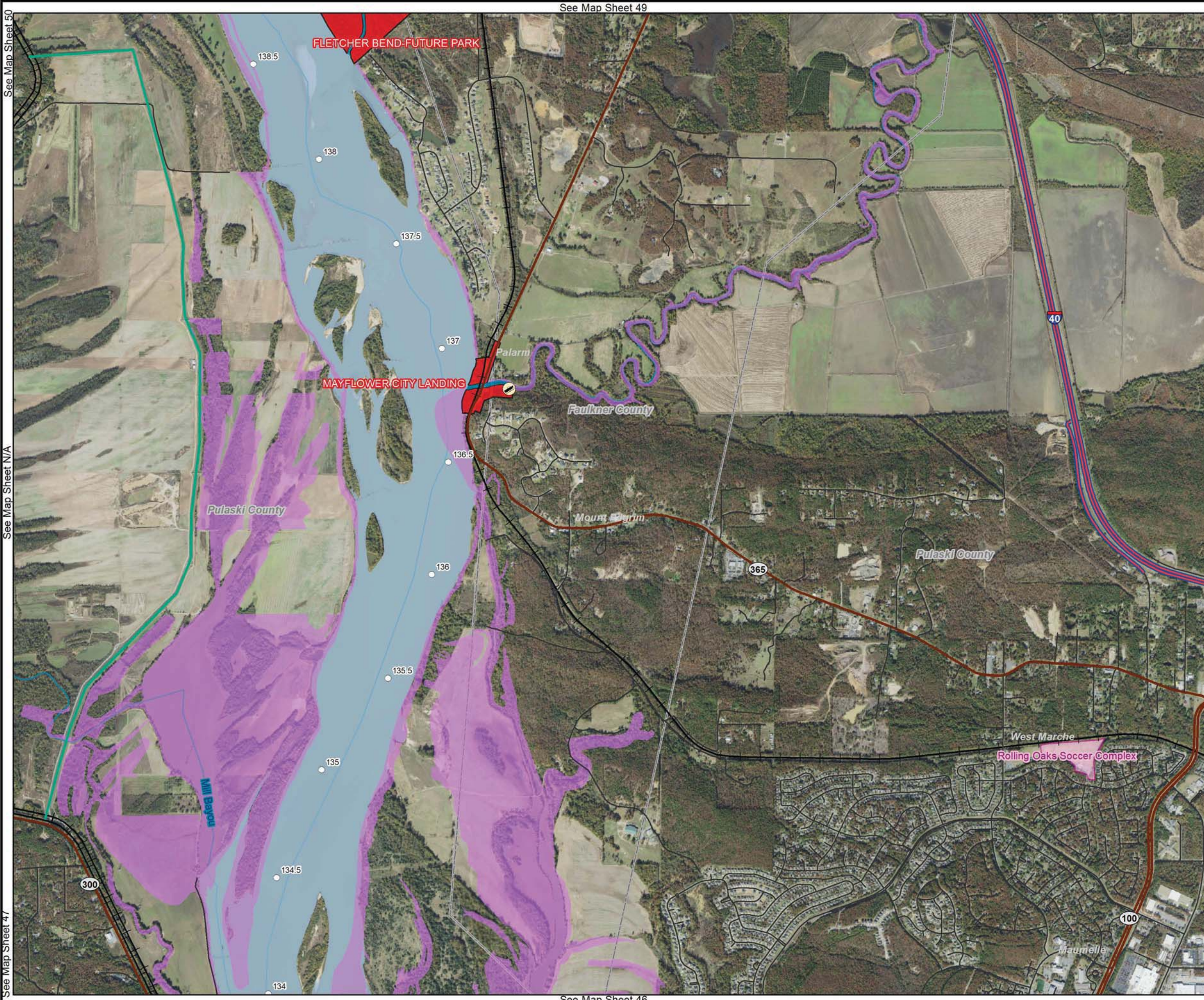
Legend

-  Streams/Rivers
-  Roads
-  State Highway
-  Rail Roads
-  City Park
-  State Park
-  Counties



MASTER PLAN MKARNS



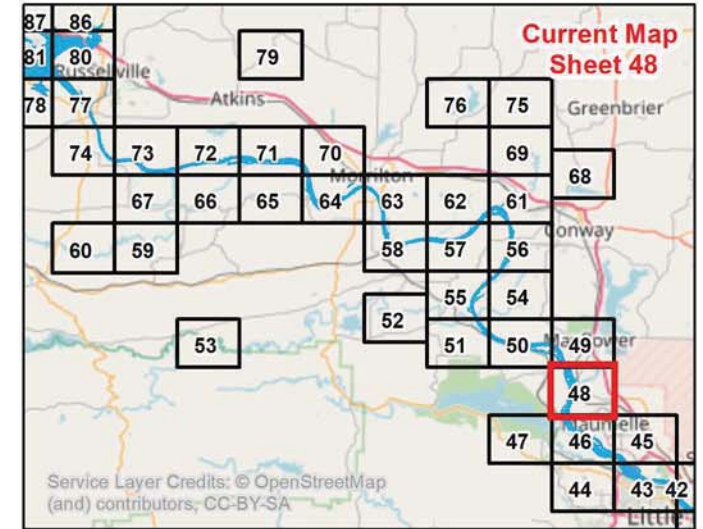


ALTERNATIVE 1 (NO ACTION) LAND AND WATER CLASSIFICATIONS AND EASEMENTS


OPERATION EASEMENT
 FLOWAGE EASEMENT
LAND AND WATER CLASSIFICATIONS
 HIGH DENSITY RECREATION
 OPEN RECREATION (WATER)

Legend

- Navigation Mile
- City Operated Boat Ramp
- Levee
- Streams/Rivers
- Roads
- State Highway
- Interstate
- Rail Roads
- City Park
- Counties
- MKARNS



MASTER PLAN MKARNS



See Map Sheet 50

See Map Sheet N/A

See Map Sheet 47

See Map Sheet 49

See Map Sheet 46

See Map Sheet N/A

See Map Sheet N/A

See Map Sheet 45

ALTERNATIVE 1 (NO ACTION) LAND AND WATER CLASSIFICATIONS AND EASEMENTS

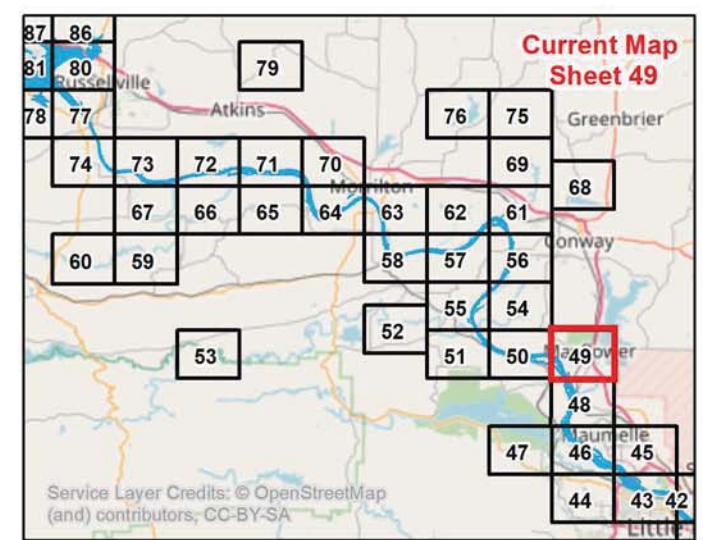
FLOWAGE EASEMENT

LAND AND WATER CLASSIFICATIONS

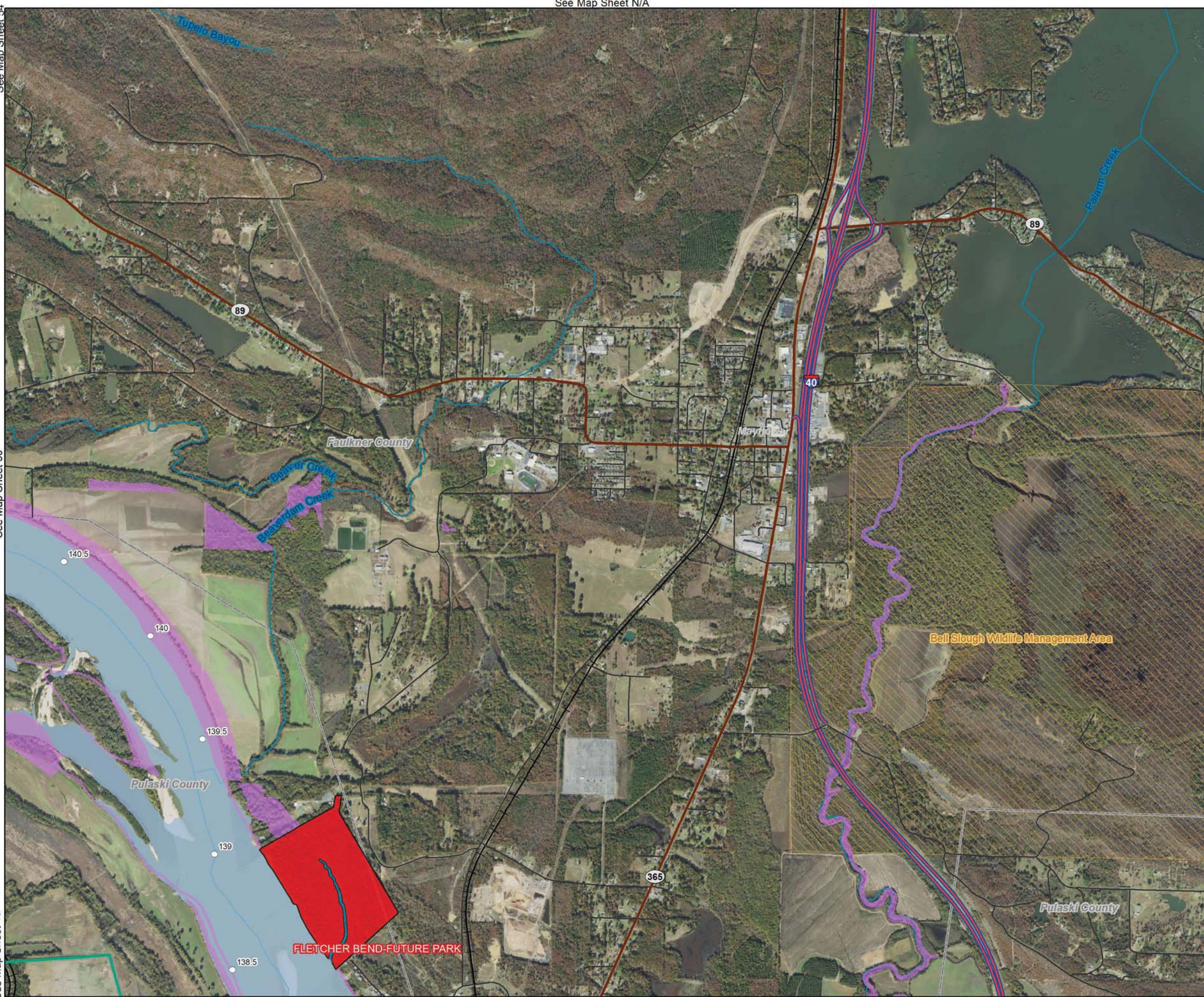

- HIGH DENSITY RECREATION
- OPEN RECREATION (WATER)

Legend

- Navigation Mile
- Levee
- Streams/Rivers
- Roads
- State Highway
- Interstate
- Rail Roads
- Wildlife Management Area
- Counties
- MKARNS



MASTER PLAN MKARNS



See Map Sheet 54

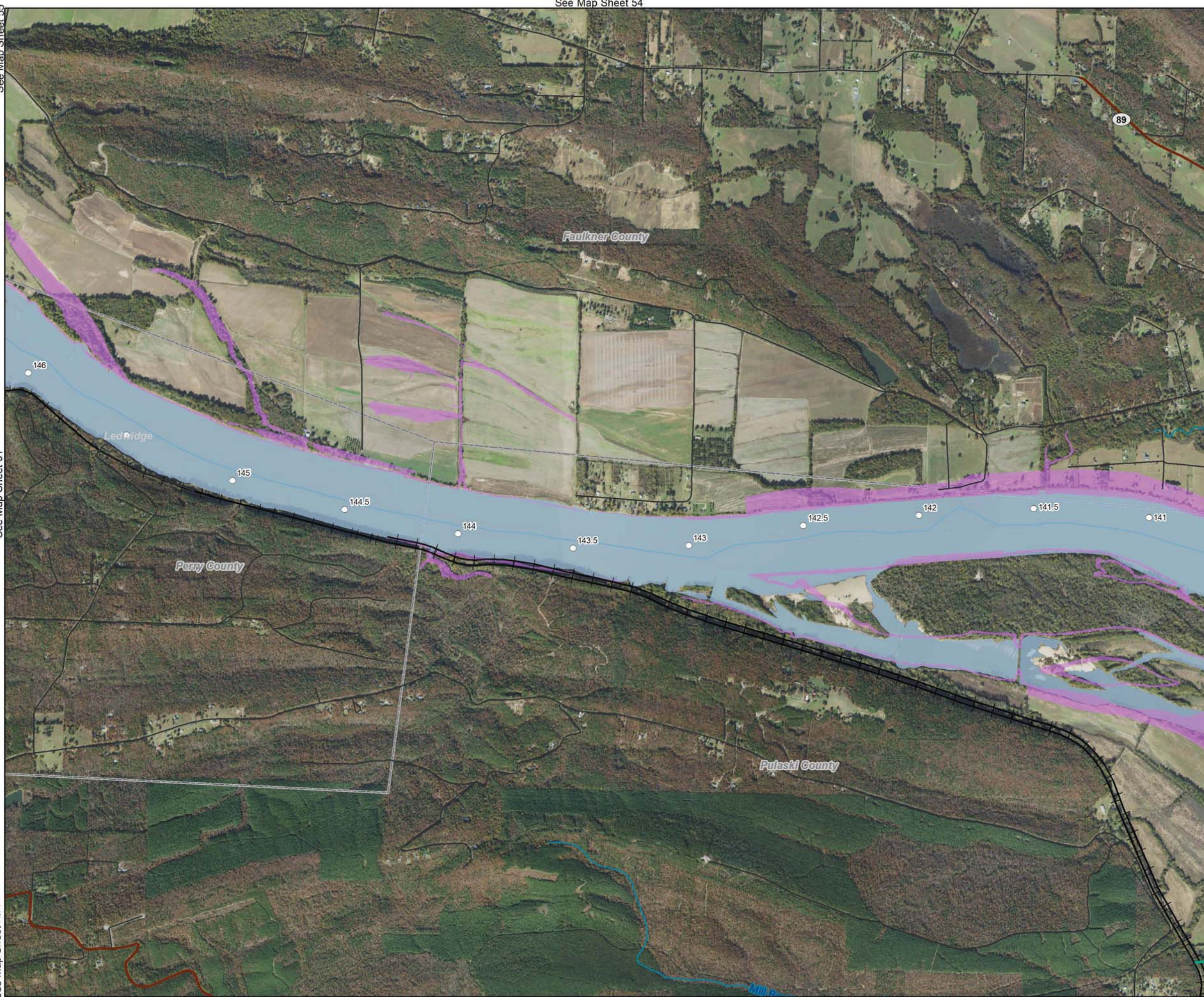
See Map Sheet N/A

ALTERNATIVE 1 (NO ACTION) LAND AND WATER CLASSIFICATIONS AND EASEMENTS

See Map Sheet 55

See Map Sheet 51

See Map Sheet N/A



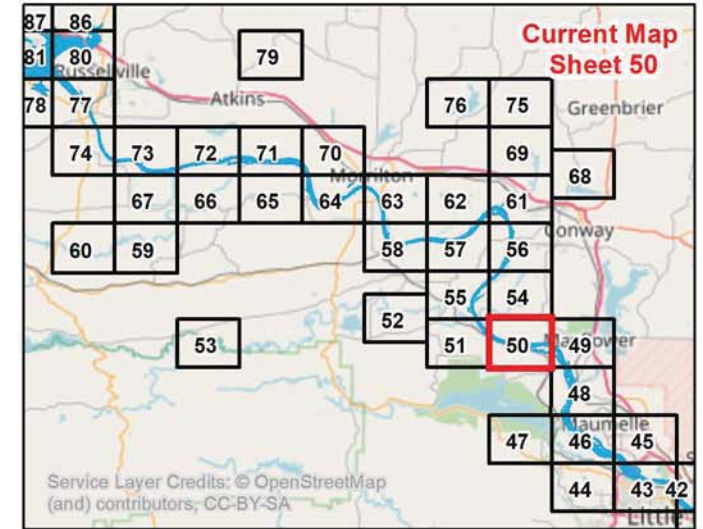
See Map Sheet 49

See Map Sheet 48

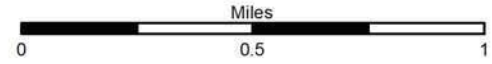
FLOWAGE EASEMENT

Legend

- Navigation Mile
- Levee
- Streams/Rivers
- Roads
- State Highway
- Rail Roads
- Counties
- MKARNs



MASTER PLAN MKARNs



See Map Sheet N/A

See Map Sheet 52

See Map Sheet 55

See Map Sheet 54

ALTERNATIVE 1 (NO ACTION) LAND AND WATER CLASSIFICATIONS AND EASEMENTS


See Map Sheet N/A

See Map Sheet N/A









See Map Sheet 50

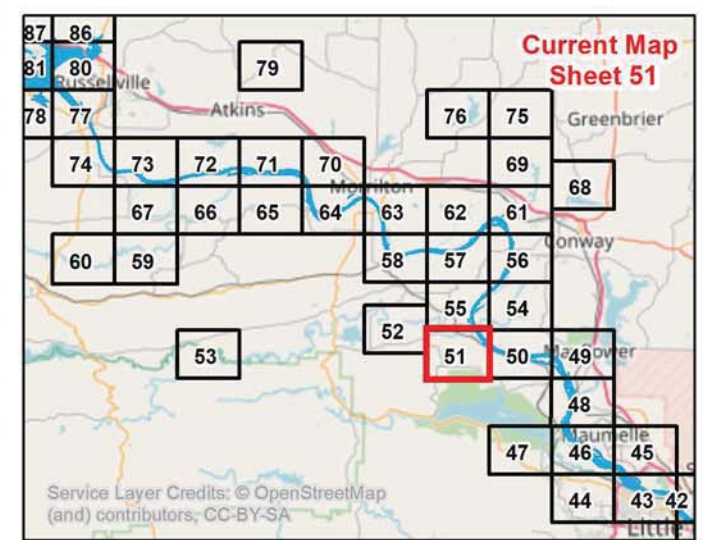
See Map Sheet N/A



 FLOWAGE EASEMENT


Legend

-  Navigation Mile
-  Levee
-  Streams/Rivers
-  Roads
-  State Highway
-  Rail Roads
-  Counties
-  MKARNS



Service Layer Credits: © OpenStreetMap (and) contributors, CC-BY-SA

MASTER PLAN MKARNS



 **US ARMY CORPS
OF ENGINEERS**
Little Rock District
MKARNS



See Map Sheet N/A

See Map Sheet 52

See Map Sheet 55

See Map Sheet 54

ALTERNATIVE 1 (NO ACTION) LAND AND WATER CLASSIFICATIONS AND EASEMENTS

See Map Sheet N/A

See Map Sheet N/A



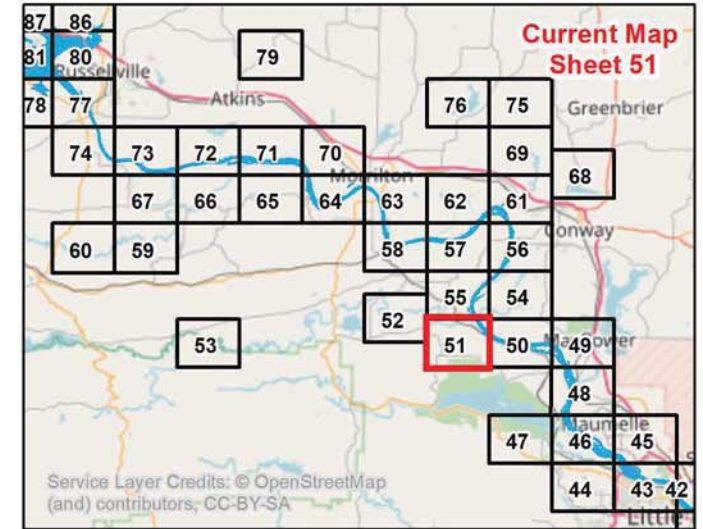
See Map Sheet 50

See Map Sheet N/A

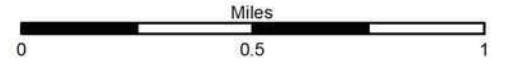
FLOWAGE EASEMENT

Legend

- Navigation Mile
- Levee
- Streams/Rivers
- Roads
- State Highway
- Rail Roads
- Counties
- MKARNS



MASTER PLAN MKARNS



See Map Sheet N/A

See Map Sheet N/A

See Map Sheet N/A

See Map Sheet N/A

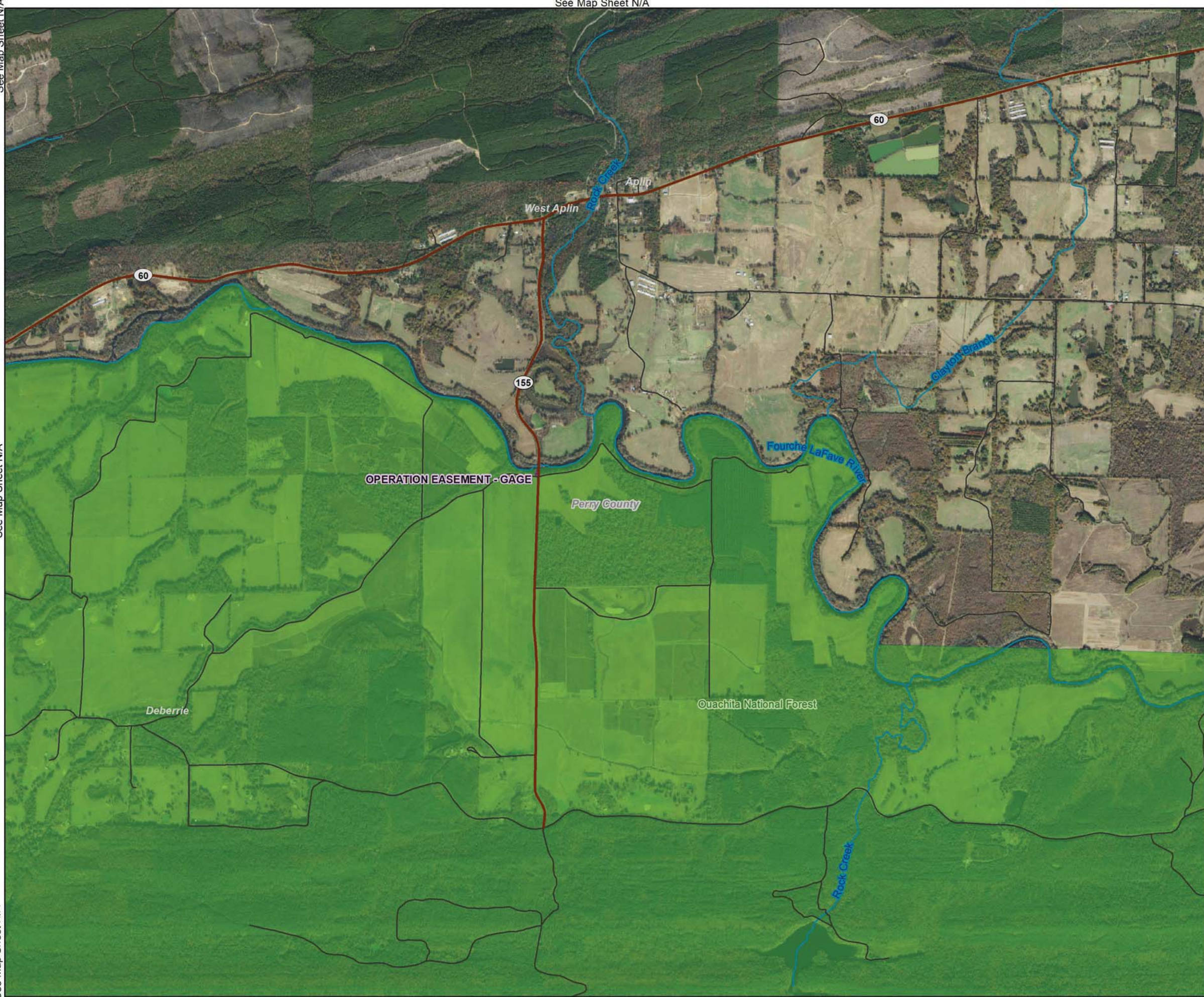
ALTERNATIVE 1 (NO ACTION) LAND AND WATER CLASSIFICATIONS AND EASEMENTS

See Map Sheet N/A

See Map Sheet N/A

See Map Sheet N/A

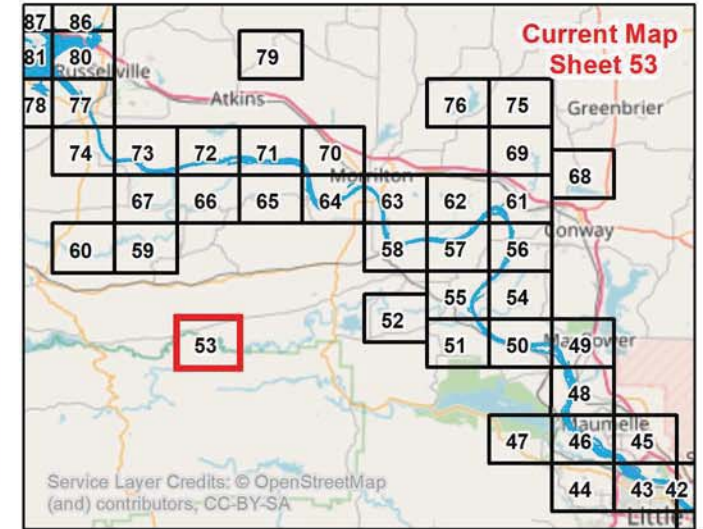
See Map Sheet N/A



 OPERATION EASEMENT

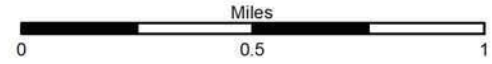
Legend

-  Streams/Rivers
-  Roads
-  State Highway
-  National Forest
-  Counties



Service Layer Credits: © OpenStreetMap (and) contributors, CC-BY-SA

MASTER PLAN MKARNS



 **US ARMY CORPS
OF ENGINEERS**
Little Rock District
MKARNS





See Map Sheet 57








See Map Sheet 56

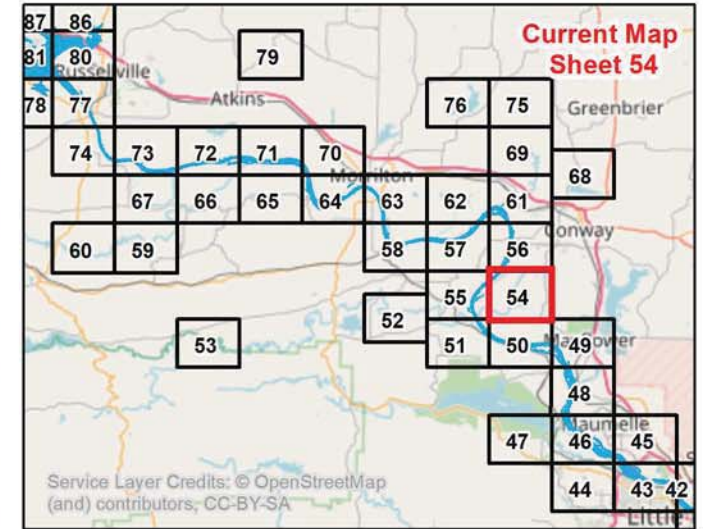
See Map Sheet N/A

ALTERNATIVE 1 (NO ACTION) LAND AND WATER CLASSIFICATIONS AND EASEMENTS

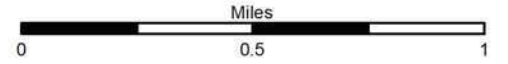
 OPERATION EASEMENT
 FLOWAGE EASEMENT

Legend

-  Navigation Mile
-  Levee
-  Streams/Rivers
-  Roads
-  State Highway
-  Counties
-  MKARNS



MASTER PLAN MKARNS



See Map Sheet 55

See Map Sheet N/A

See Map Sheet 51

See Map Sheet 49

See Map Sheet 50

See Map Sheet 58

See Map Sheet 57

See Map Sheet 56

See Map Sheet 52

See Map Sheet 54

See Map Sheet 52

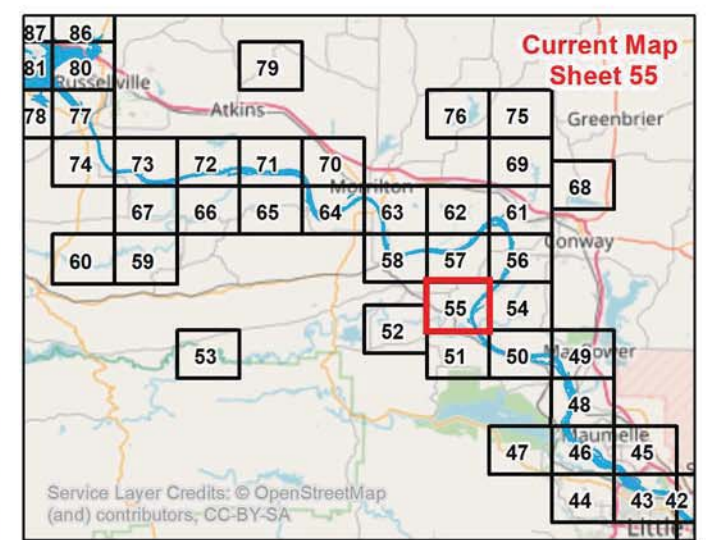
See Map Sheet 50

ALTERNATIVE 1 (NO ACTION) LAND AND WATER CLASSIFICATIONS AND EASEMENTS

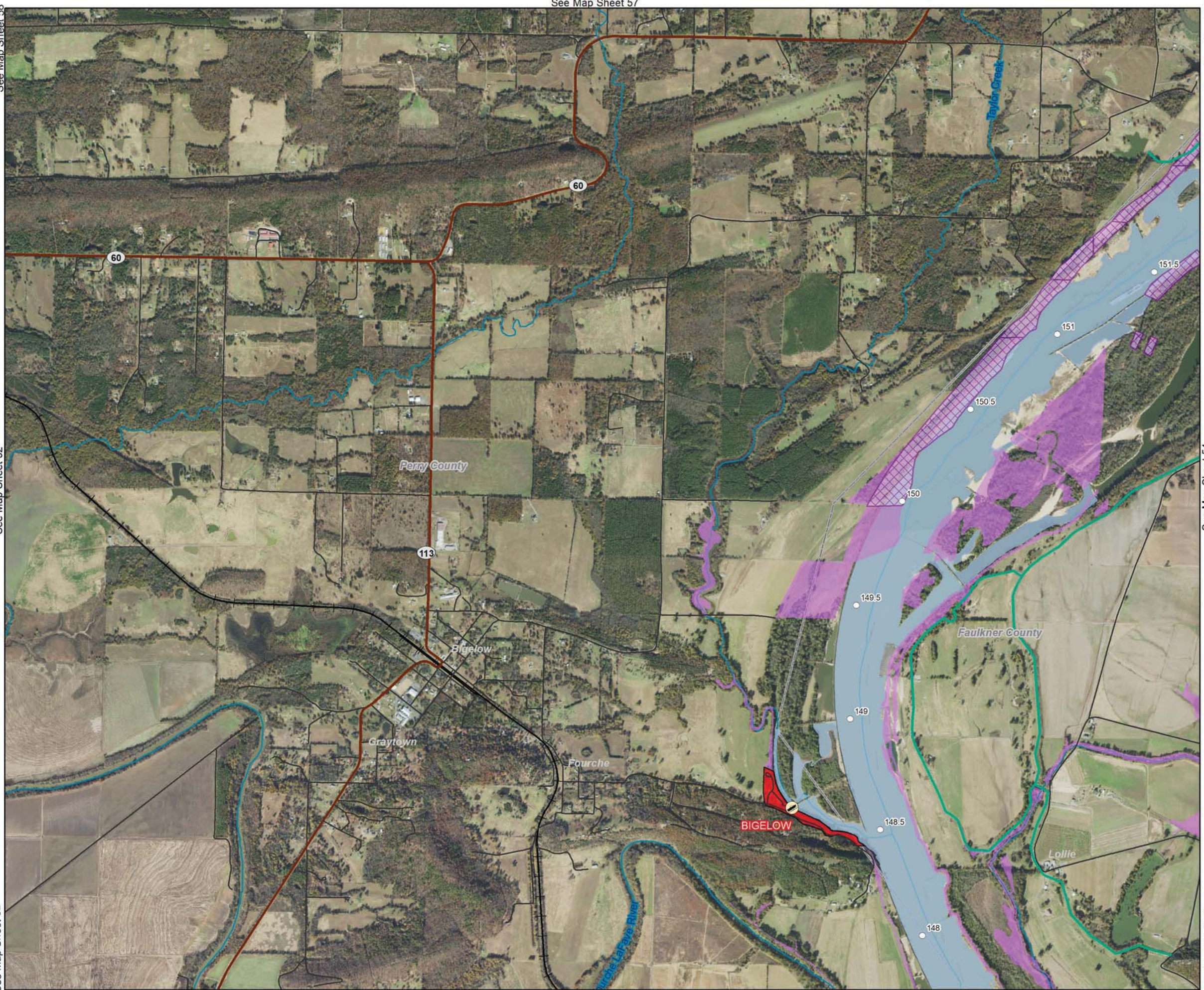

OPERATION EASEMENT
FLOWAGE EASEMENT
LAND AND WATER CLASSIFICATIONS
HIGH DENSITY RECREATION

Legend

- Navigation Mile
- ☉ City Operated Boat Ramp
- Levee
- Streams/Rivers
- Roads
- State Highway
- Rail Roads
- Counties
- MKARNS



MASTER PLAN MKARNS



See Map Sheet 51

See Map Sheet 62

See Map Sheet 61

See Map Sheet N/A

See Map Sheet 57

See Map Sheet N/A

See Map Sheet 55

See Map Sheet 54

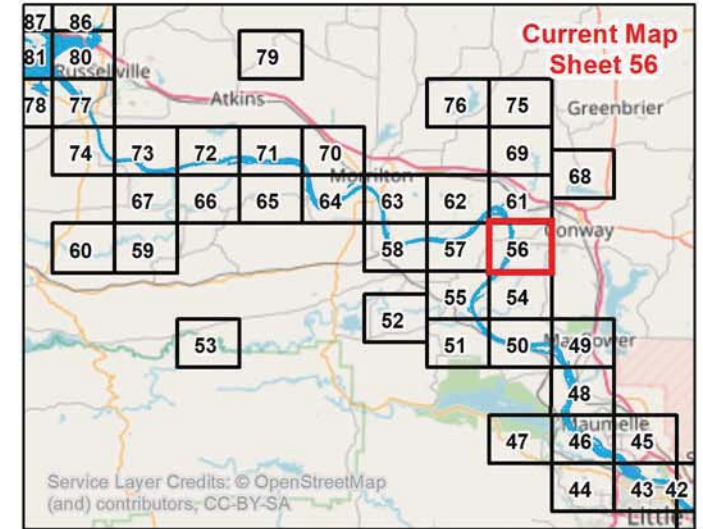
See Map Sheet N/A

ALTERNATIVE 1 (NO ACTION) LAND AND WATER CLASSIFICATIONS AND EASEMENTS

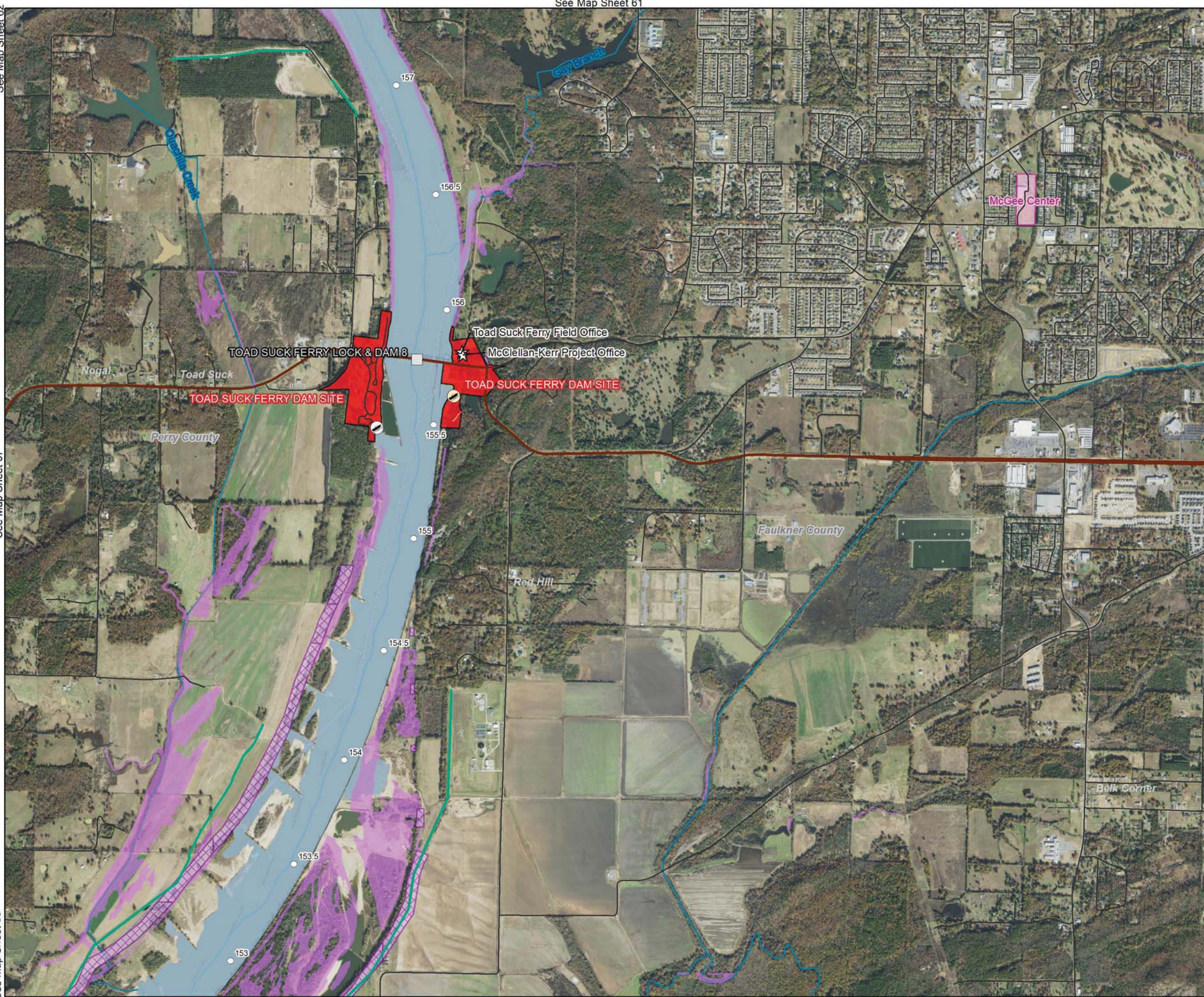
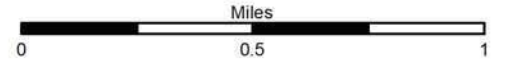
OPERATION EASEMENT
FLOWAGE EASEMENT
LAND AND WATER CLASSIFICATIONS
HIGH DENSITY RECREATION

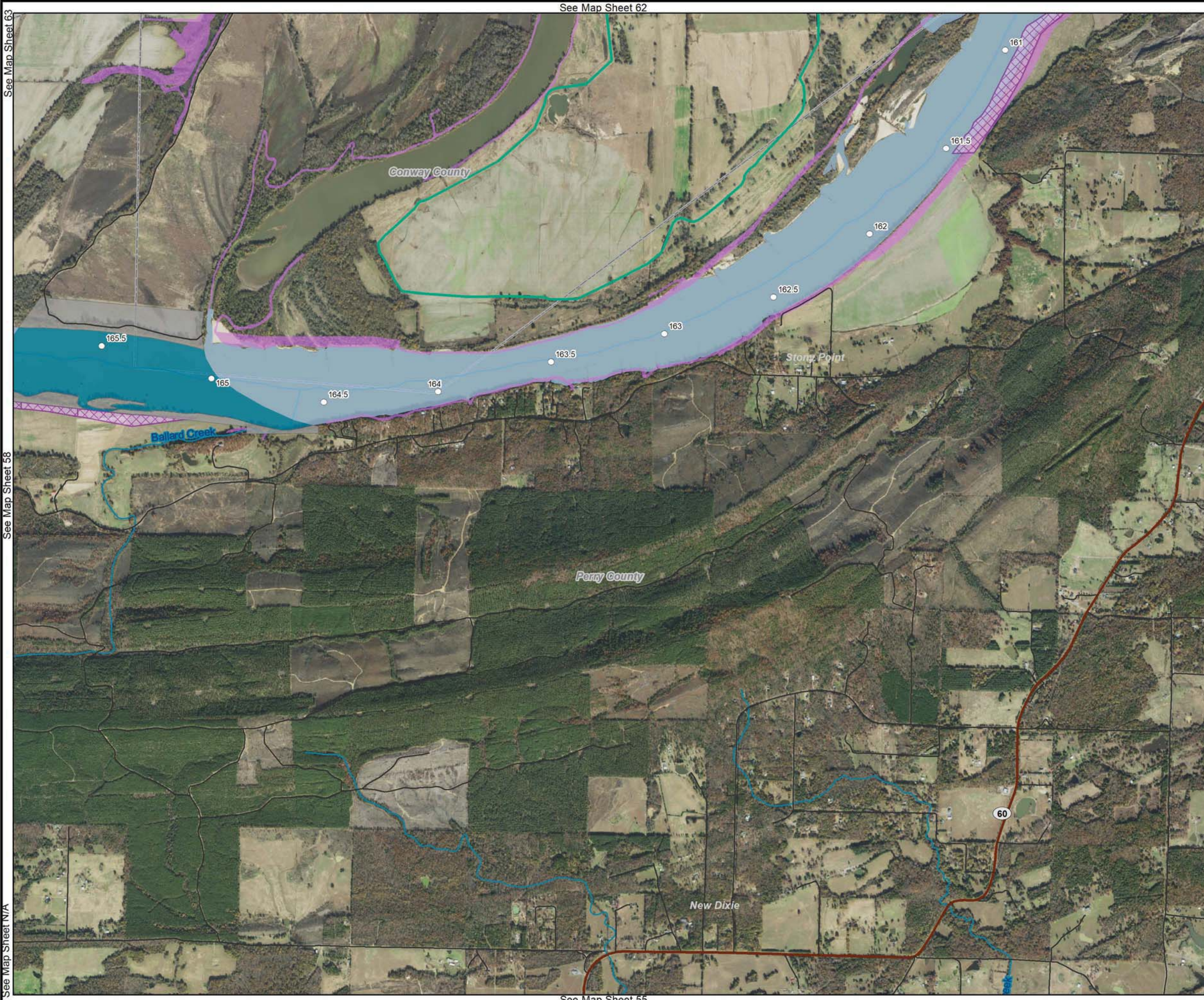
Legend

- Navigation Mile
- Lock And Dams
- ☆ USACE Office Location
- ⊙ Corps Operated Boat Ramp
- ⊙ City Operated Boat Ramp
- Recreation Trail
- Levee
- Streams/Rivers
- Roads
- State Highway
- City Park
- Counties
- MKARNS



MASTER PLAN MKARNS





ALTERNATIVE 1 (NO ACTION) LAND AND WATER CLASSIFICATIONS AND EASEMENTS

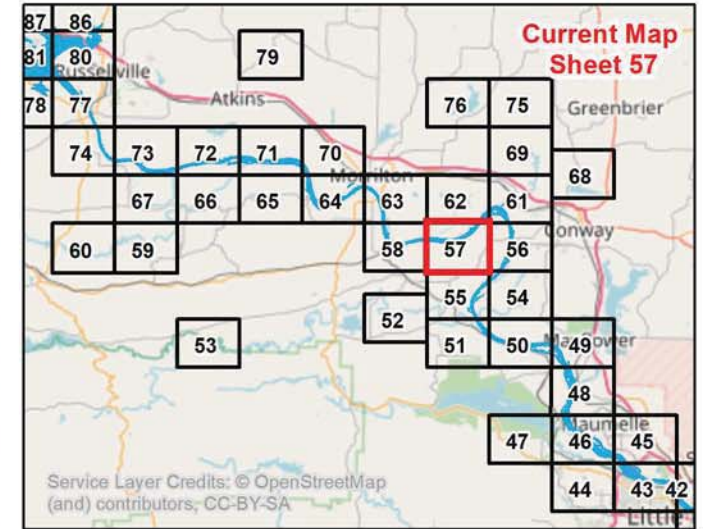
OPERATION EASEMENT
FLOWAGE EASEMENT

LAND AND WATER CLASSIFICATIONS

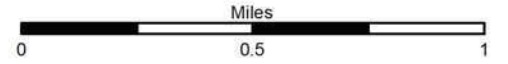
- NO ALLOCATION
- OPEN RECREATION (WATER)

Legend

- Navigation Mile
- Levee
- Streams/Rivers
- Roads
- State Highway
- Counties
- MKARNS



MASTER PLAN MKARNS



See Map Sheet 63

See Map Sheet 58

See Map Sheet N/A

See Map Sheet 62

See Map Sheet 61

See Map Sheet 56

See Map Sheet 54

See Map Sheet 55

See Map Sheet 64

See Map Sheet 63

See Map Sheet 62

ALTERNATIVE 1 (NO ACTION) LAND AND WATER CLASSIFICATIONS AND EASEMENTS

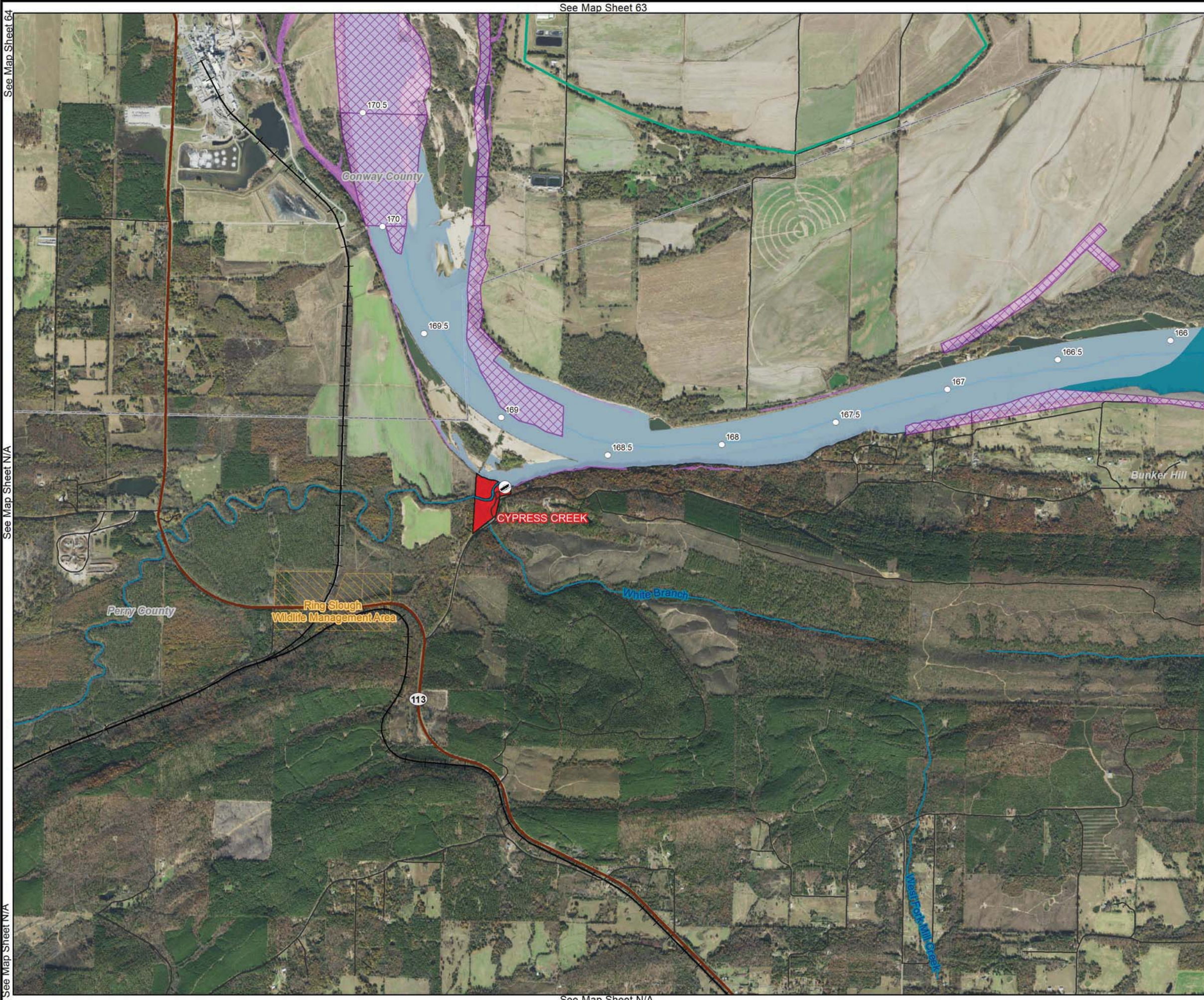
OPERATION EASEMENT
 FLOWAGE EASEMENT
LAND AND WATER CLASSIFICATIONS
 HIGH DENSITY RECREATION
 NO ALLOCATION
 OPEN RECREATION (WATER)

Legend

- Navigation Mile
- Corps Operated Boat Ramp
- Levee
- Streams/Rivers
- Roads
- State Highway
- Rail Roads
- Wildlife Management Area
- Counties
- MKARNS

See Map Sheet 57

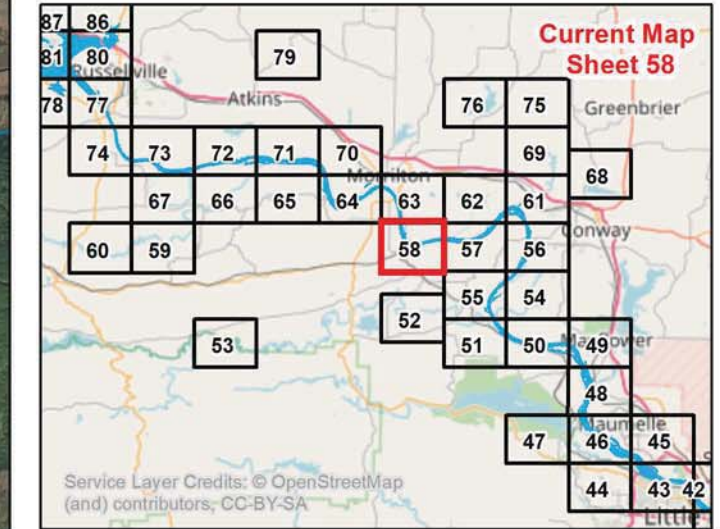
See Map Sheet N/A




See Map Sheet 55

See Map Sheet N/A

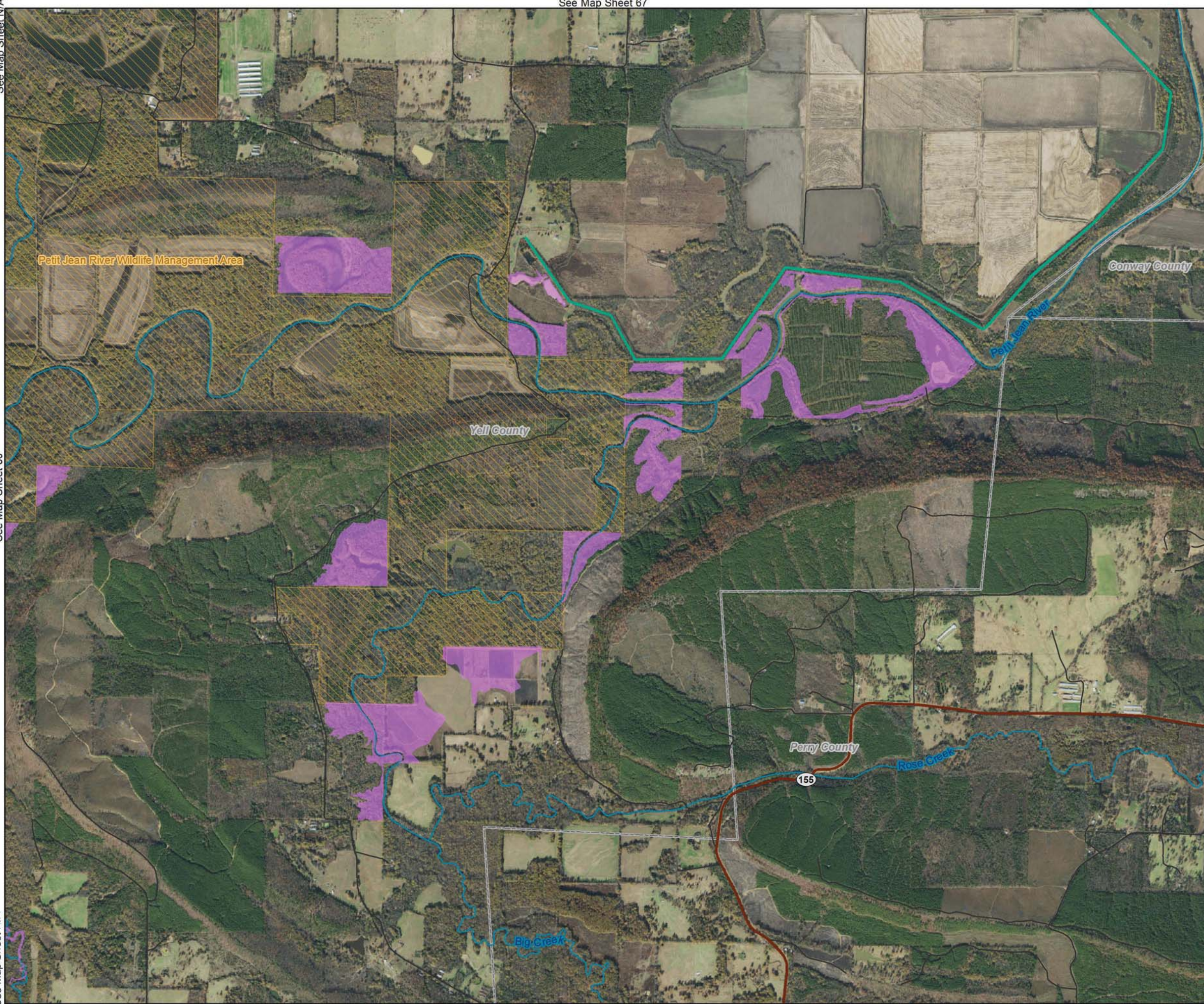
See Map Sheet N/A



MASTER PLAN MKARNS



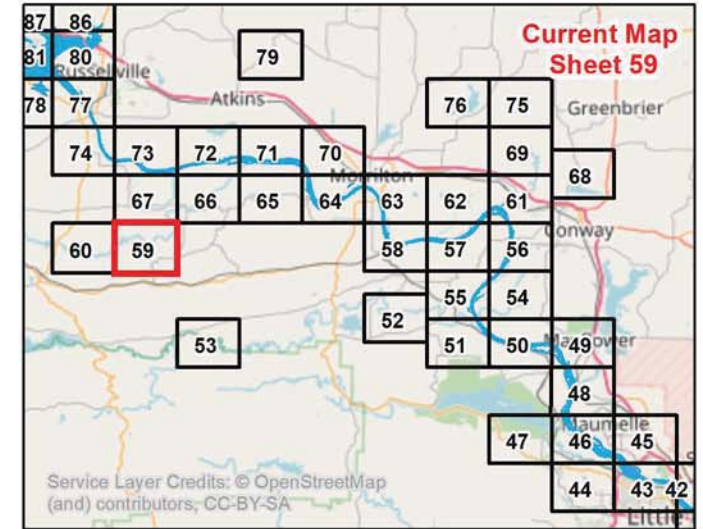
ALTERNATIVE 1 (NO ACTION) LAND AND WATER CLASSIFICATIONS AND EASEMENTS



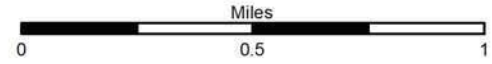
FLOWAGE EASEMENT

Legend

- Levee
- Streams/Rivers
- Roads
- State Highway
- Wildlife Management Area
- Counties



MASTER PLAN MKARNS



See Map Sheet N/A

See Map Sheet N/A

See Map Sheet 67

ALTERNATIVE 1 (NO ACTION) LAND AND WATER CLASSIFICATIONS AND EASEMENTS

See Map Sheet N/A

See Map Sheet N/A








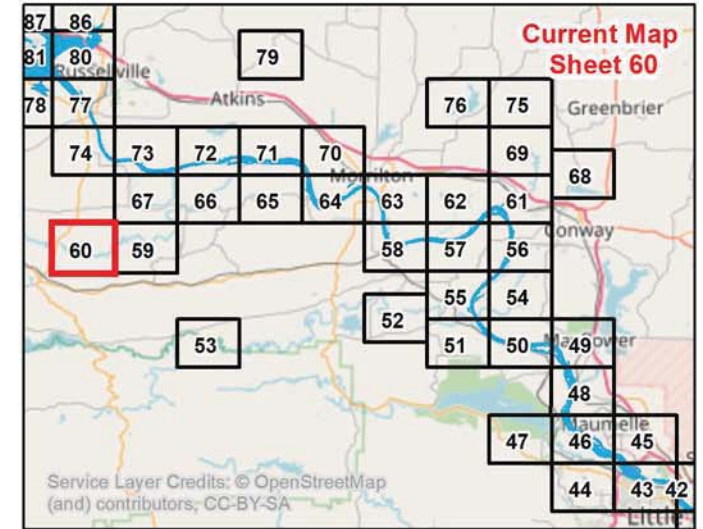
See Map Sheet 59

See Map Sheet N/A

 FLOWAGE EASEMENT


Legend

-  Streams/Rivers
-  Roads
-  State Highway
-  Wildlife Management Area
-  Counties



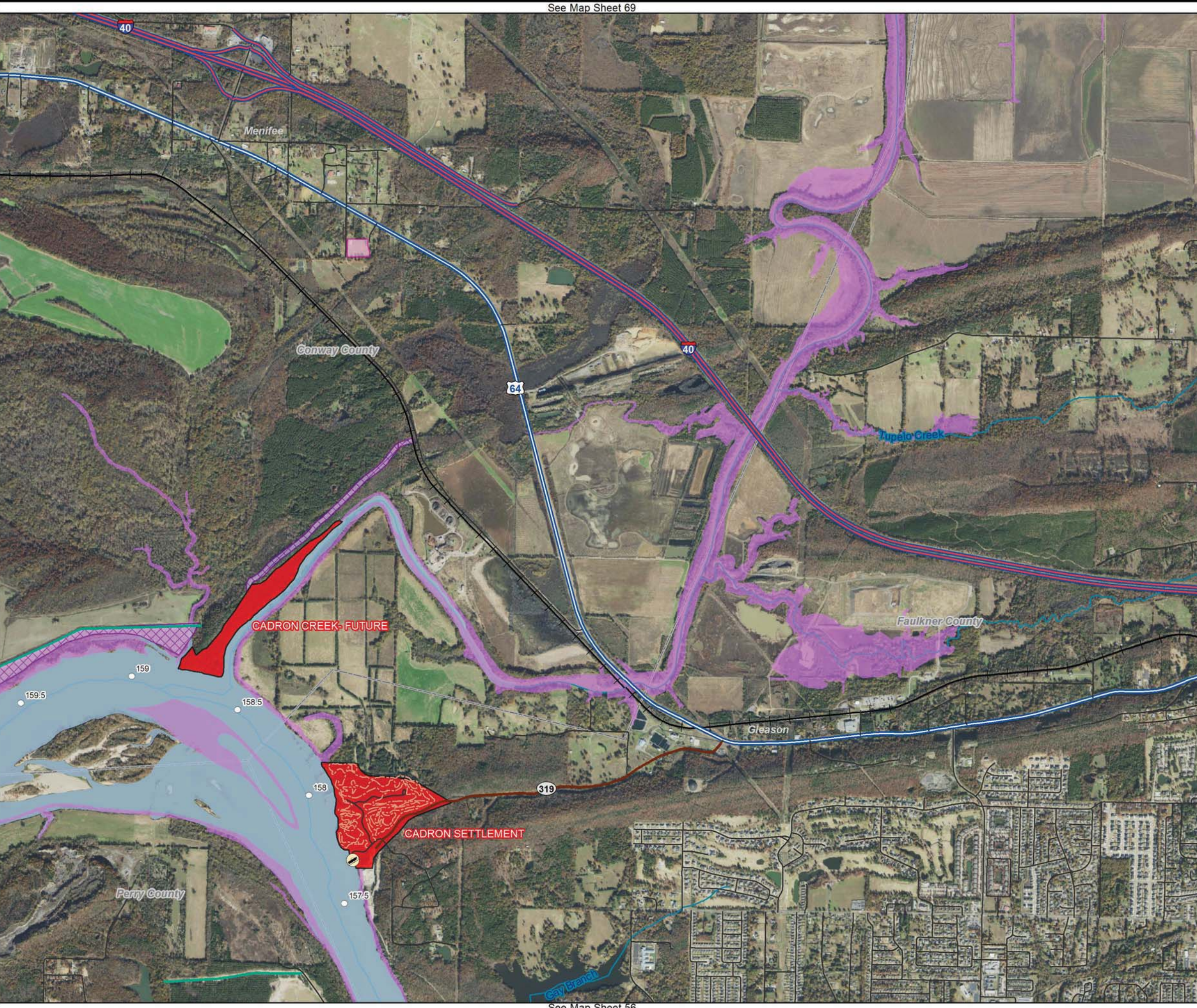
Service Layer Credits: © OpenStreetMap (and) contributors, CC-BY-SA

MASTER PLAN MKARNS



See Map Sheet N/A

See Map Sheet 57
See Map Sheet 62
See Map Sheet 68
See Map Sheet 69
See Map Sheet 70

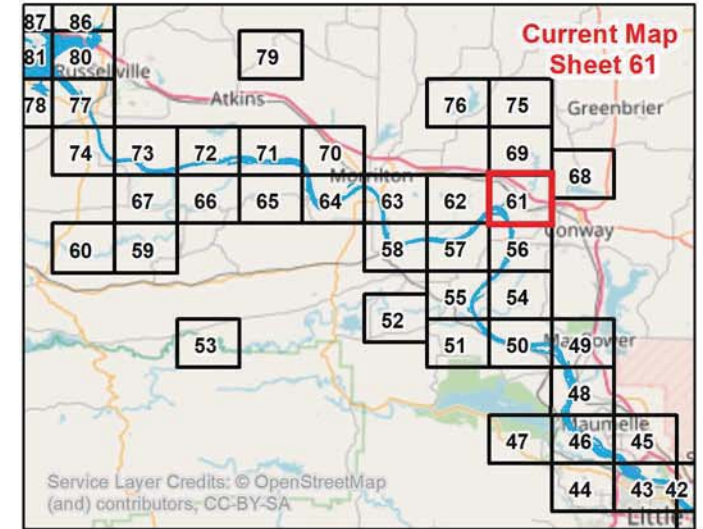


ALTERNATIVE 1 (NO ACTION) LAND AND WATER CLASSIFICATIONS AND EASEMENTS


OPERATION EASEMENT
 FLOWAGE EASEMENT
LAND AND WATER CLASSIFICATIONS
 HIGH DENSITY RECREATION
 NO ALLOCATION

Legend

- Navigation Mile
- City Operated Boat Ramp
- Recreation Trail
- Levee
- Streams/Rivers
- Roads
- State Highway
- US Highway
- Interstate
- Rail Roads
- City Park
- Counties
- MKARNS



MASTER PLAN MKARNS



See Map Sheet 69

See Map Sheet 56

See Map Sheet N/A

See Map Sheet 63

See Map Sheet 56



See Map Sheet N/A

See Map Sheet 69









See Map Sheet 61

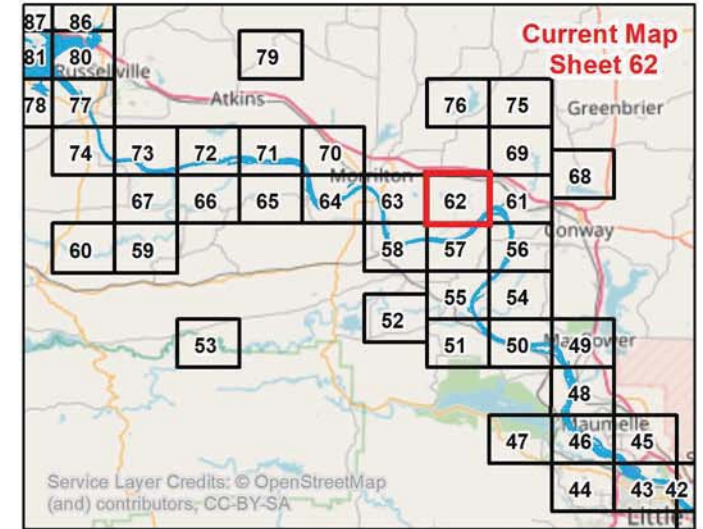
See Map Sheet 56

ALTERNATIVE 1 (NO ACTION) LAND AND WATER CLASSIFICATIONS AND EASEMENTS

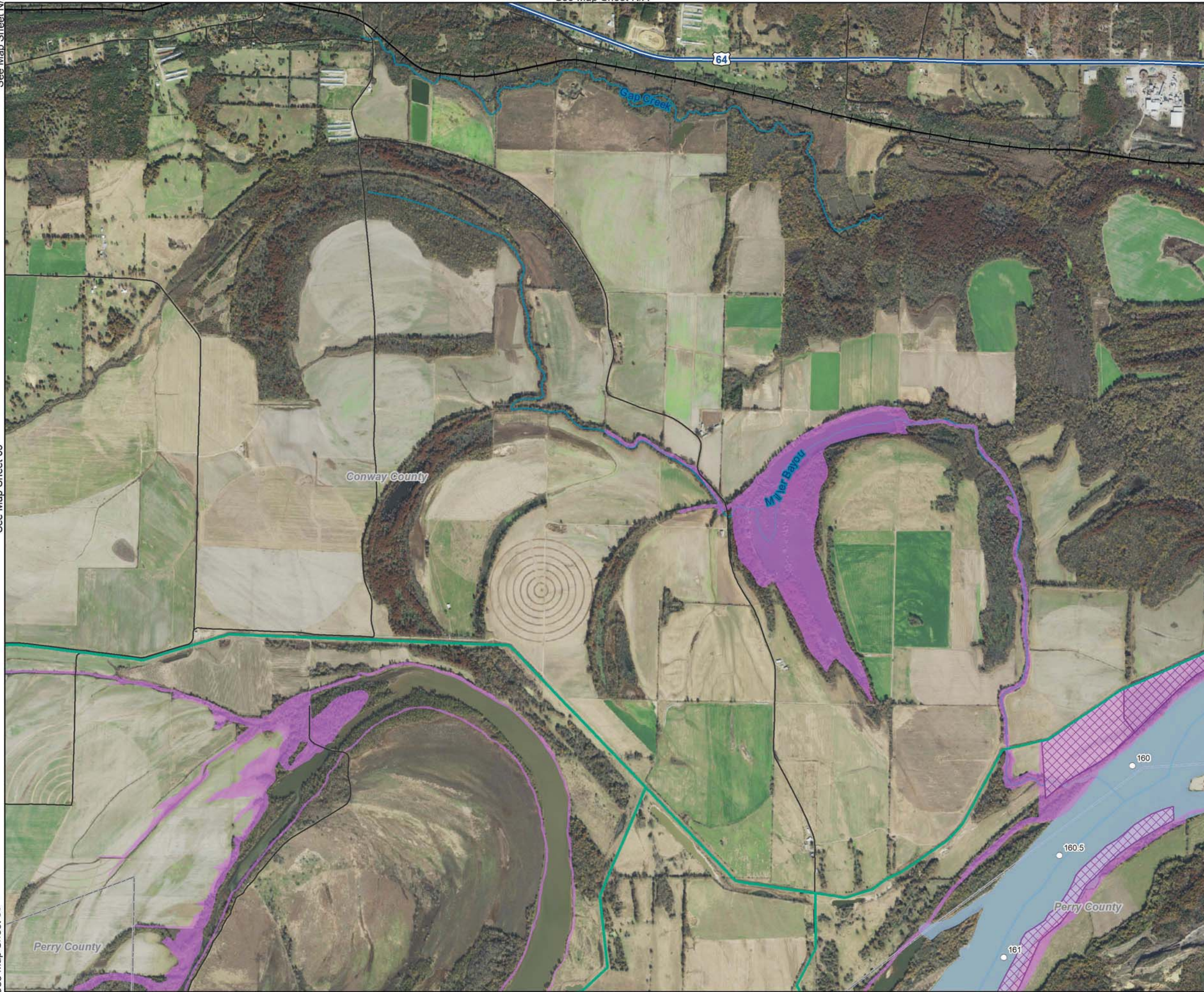
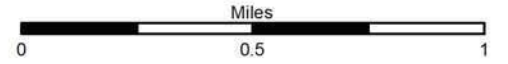
 OPERATION EASEMENT
 FLOWAGE EASEMENT

Legend

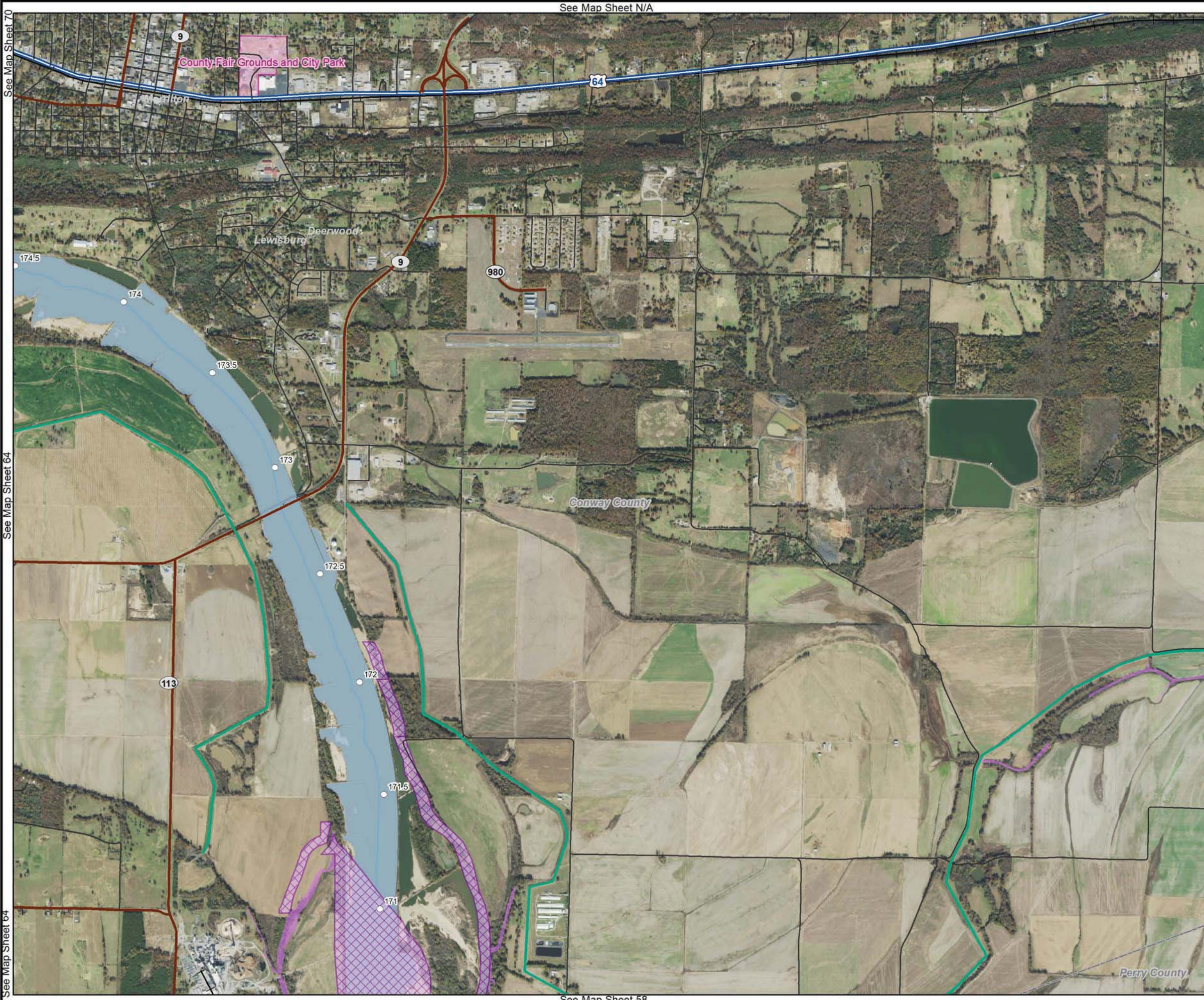
-  Navigation Mile
-  Levee
-  Streams/Rivers
-  Roads
-  US Highway
-  Rail Roads
-  Counties
-  MKARNS





MASTER PLAN MKARNS













See Map Sheet 57

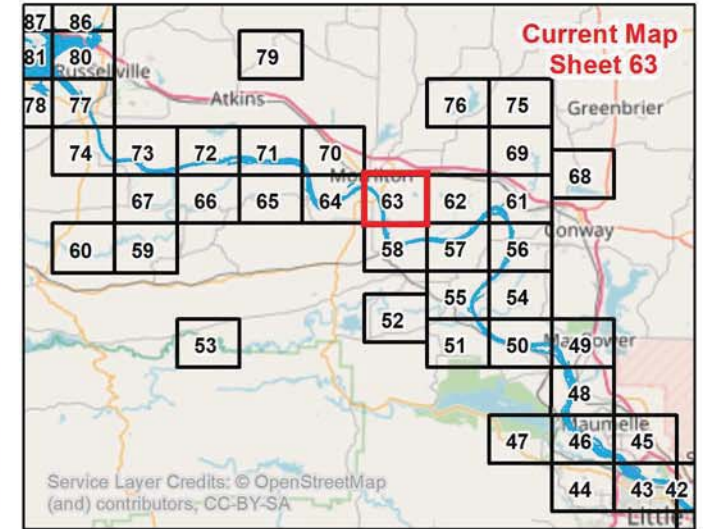


ALTERNATIVE 1 (NO ACTION) LAND AND WATER CLASSIFICATIONS AND EASEMENTS

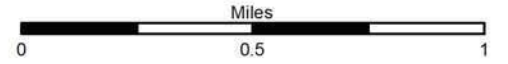
 OPERATION EASEMENT
 FLOWAGE EASEMENT

Legend

-  Navigation Mile
-  Levee
-  Streams/Rivers
-  Roads
-  State Highway
-  US Highway
-  Rail Roads
-  City Park
-  Counties
-  MKARNS



MASTER PLAN MKARNS



See Map Sheet 70

See Map Sheet 64

See Map Sheet 64

See Map Sheet N/A

See Map Sheet N/A

See Map Sheet 62

See Map Sheet 57

See Map Sheet 58

See Map Sheet 70

See Map Sheet N/A

ALTERNATIVE 1 (NO ACTION) LAND AND WATER CLASSIFICATIONS AND EASEMENTS

OPERATION EASEMENT
 FLOWAGE EASEMENT
LAND AND WATER CLASSIFICATIONS
 HIGH DENSITY RECREATION
 NO ALLOCATION
 RESTRICTED (WATER)
 OPEN RECREATION (WATER)

Legend

- Navigation Mile
- Lock And Dams
- Corps Operated Boat Ramp
- City Operated Boat Ramp
- Levee
- Streams/Rivers
- Roads
- State Highway
- US Highway
- Rail Roads
- City Park
- State Park
- Counties
- MKARNS

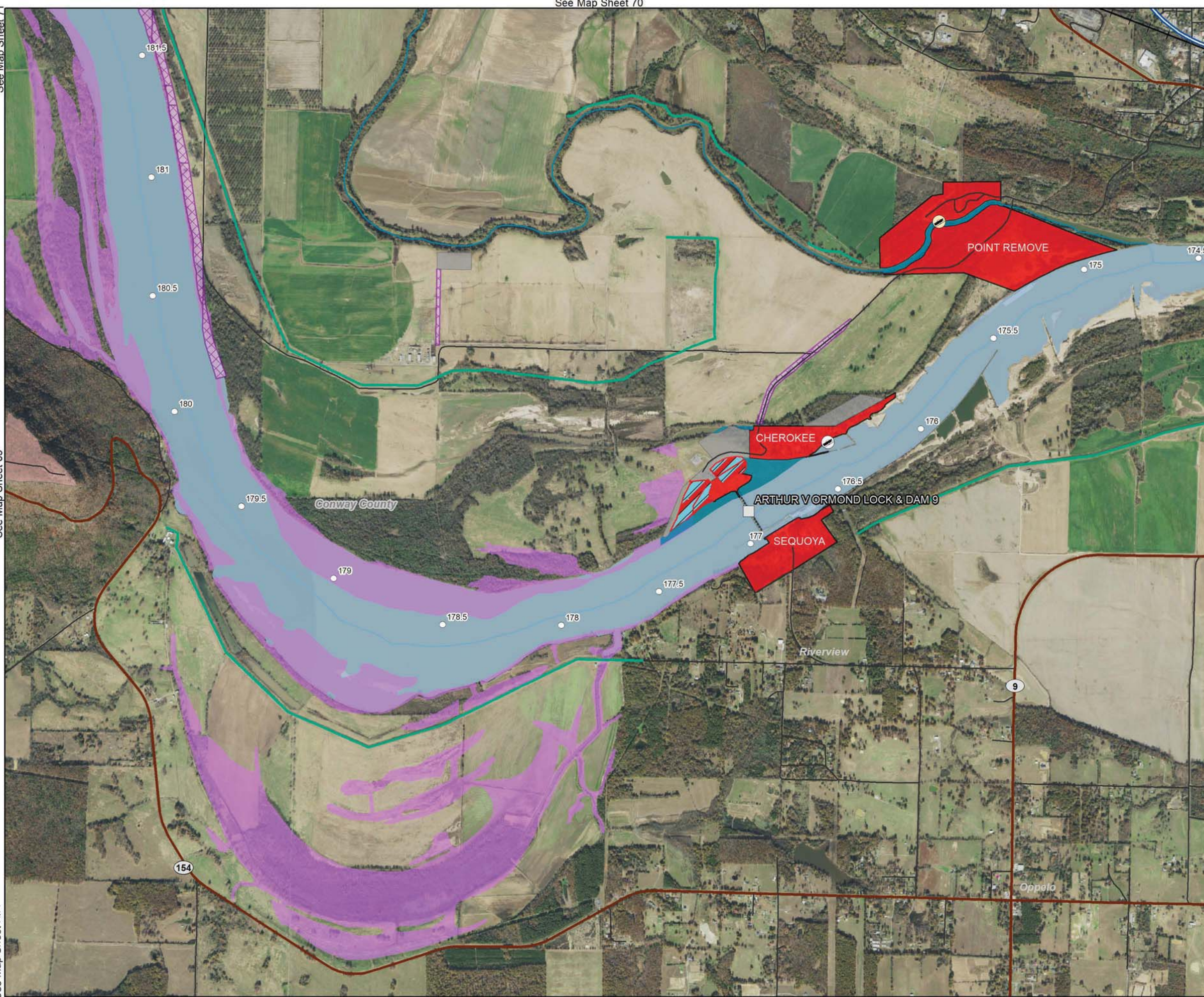
See Map Sheet 63

See Map Sheet 58

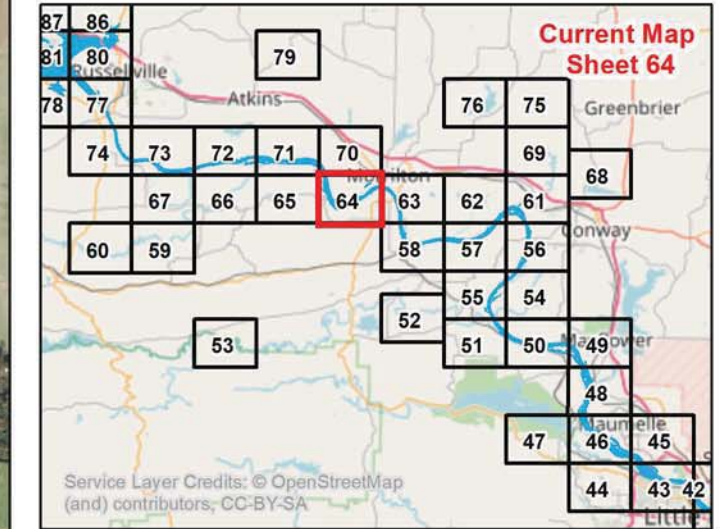
See Map Sheet 71

See Map Sheet 65


See Map Sheet N/A



See Map Sheet N/A



MASTER PLAN MKARNS




See Map Sheet 72

See Map Sheet 71

See Map Sheet 70

ALTERNATIVE 1 (NO ACTION) LAND AND WATER CLASSIFICATIONS AND EASEMENTS

 FLOWAGE EASEMENT

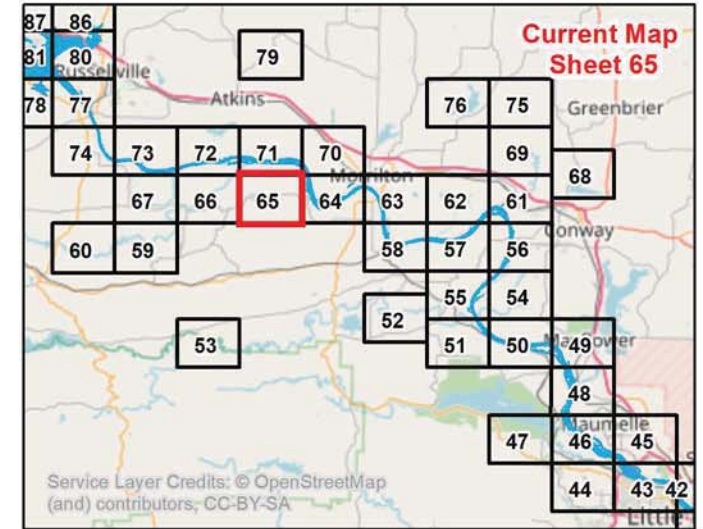
Legend

-  Streams/Rivers
-  Roads
-  State Highway
-  State Park
-  Counties

See Map Sheet 66

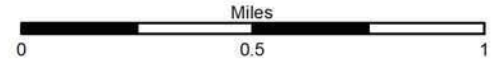


See Map Sheet 64



Service Layer Credits: © OpenStreetMap (and) contributors, CC-BY-SA

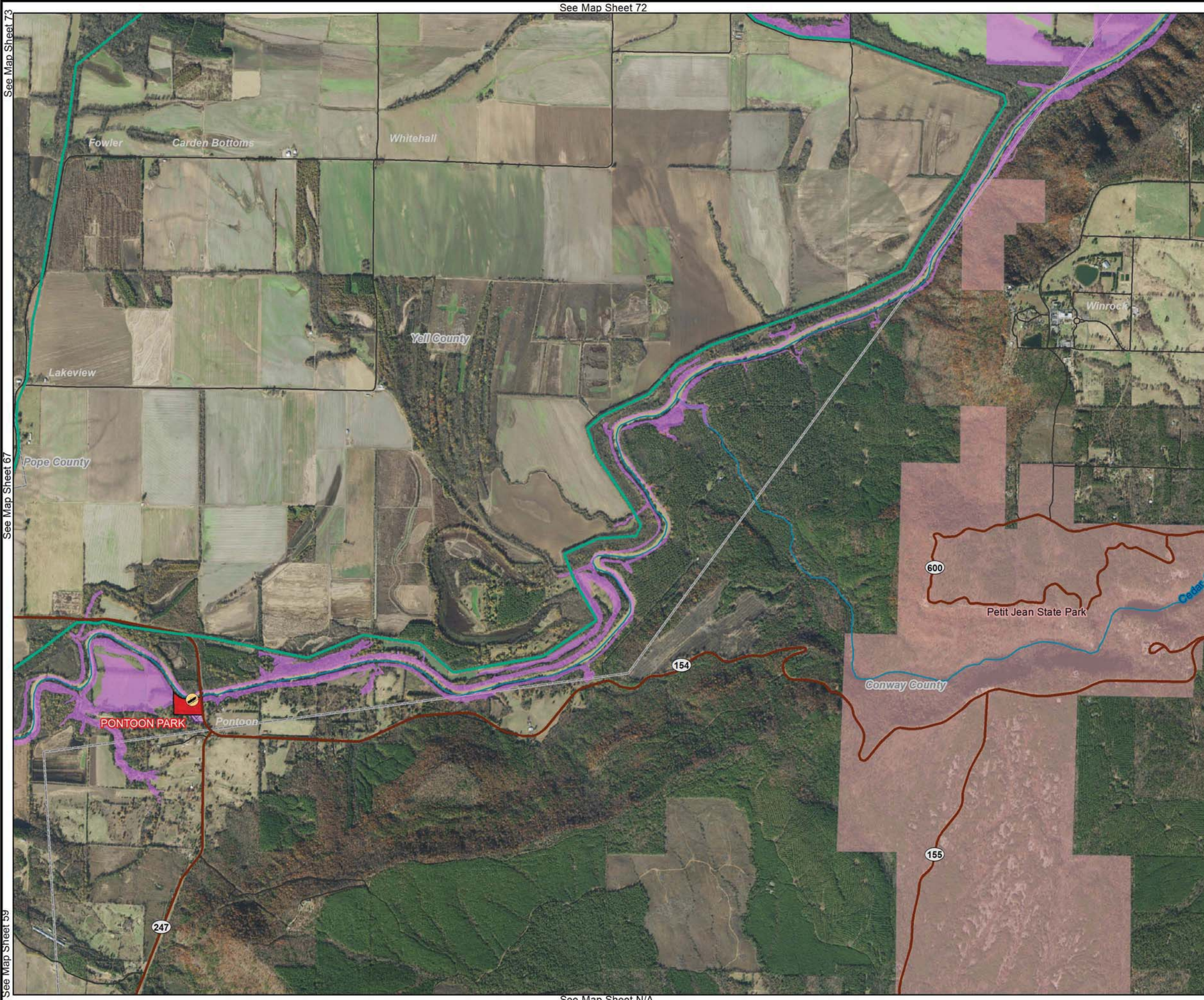
MASTER PLAN MKARNS



See Map Sheet N/A

See Map Sheet N/A

See Map Sheet 64

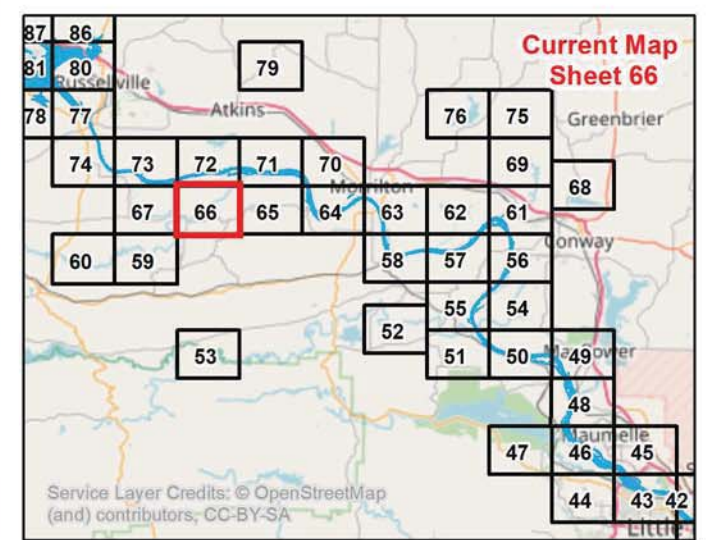


ALTERNATIVE 1 (NO ACTION) LAND AND WATER CLASSIFICATIONS AND EASEMENTS


OPERATION EASEMENT
 FLOWAGE EASEMENT
LAND AND WATER CLASSIFICATIONS
 HIGH DENSITY RECREATION

Legend

- AGFC Operated Boat Ramp
- Levee
- Streams/Rivers
- Roads
- State Highway
- State Park
- Counties



MASTER PLAN MKARNS



See Map Sheet 73

See Map Sheet 71

See Map Sheet 67

See Map Sheet 65

See Map Sheet 59

See Map Sheet N/A

See Map Sheet 72

See Map Sheet N/A



See Map Sheet 74

See Map Sheet N/A

See Map Sheet 60

See Map Sheet 73

See Map Sheet 59

See Map Sheet 72

See Map Sheet 66

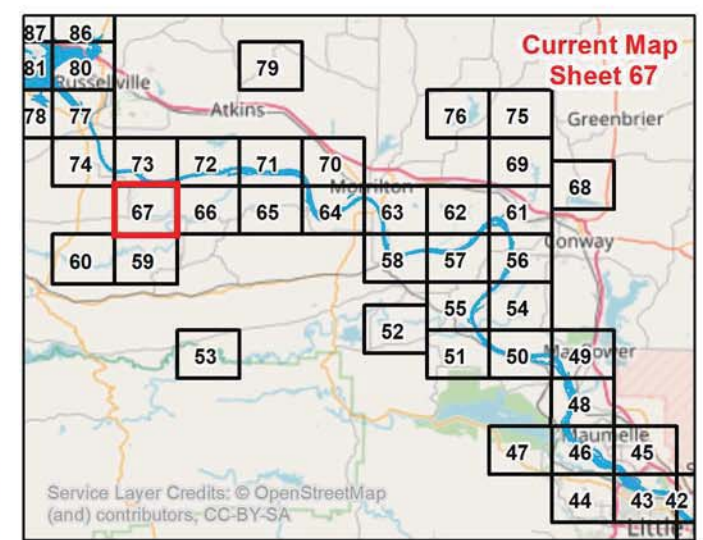
See Map Sheet N/A

ALTERNATIVE 1 (NO ACTION) LAND AND WATER CLASSIFICATIONS AND EASEMENTS


FLOWAGE EASEMENT
LAND AND WATER CLASSIFICATIONS
 NO ALLOCATION
 OPEN RECREATION (WATER)

Legend

- Navigation Mile
- Levee
- Streams/Rivers
- Roads
- State Highway
- National Wildlife Refuge
- Wildlife Management Area
- Counties



MASTER PLAN MKARNS



US ARMY CORPS
OF ENGINEERS
Little Rock District
MKARNS



See Map Sheet N/A

See Map Sheet 69

See Map Sheet N/A


See Map Sheet 69

See Map Sheet N/A

See Map Sheet 61

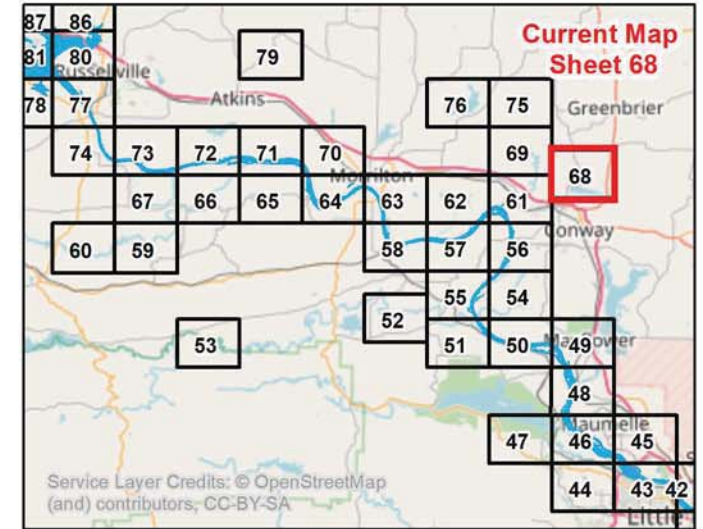
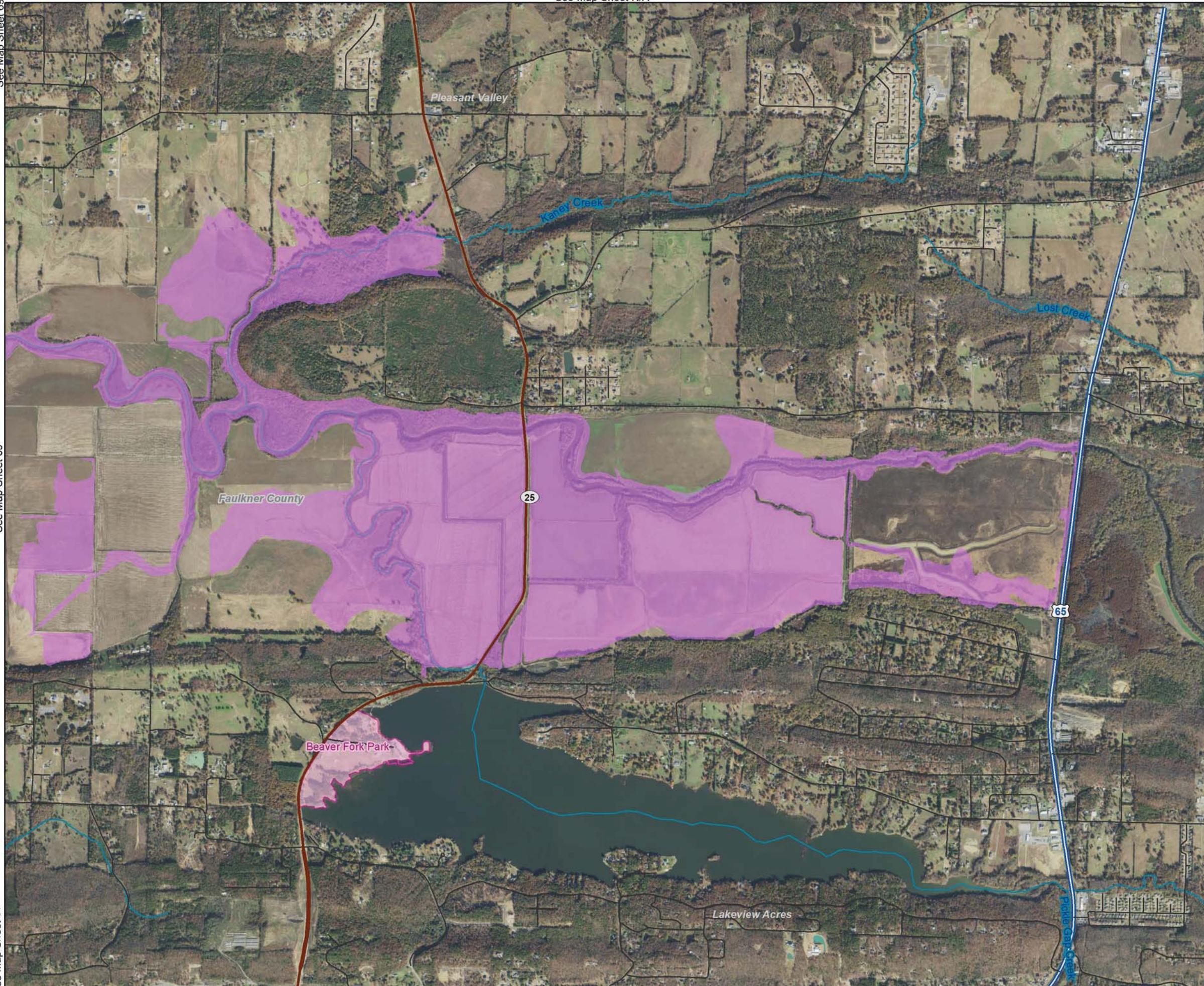
See Map Sheet N/A

ALTERNATIVE 1 (NO ACTION) LAND AND WATER CLASSIFICATIONS AND EASEMENTS

 FLOWAGE EASEMENT

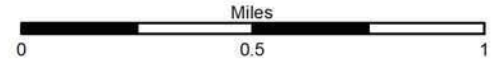
Legend

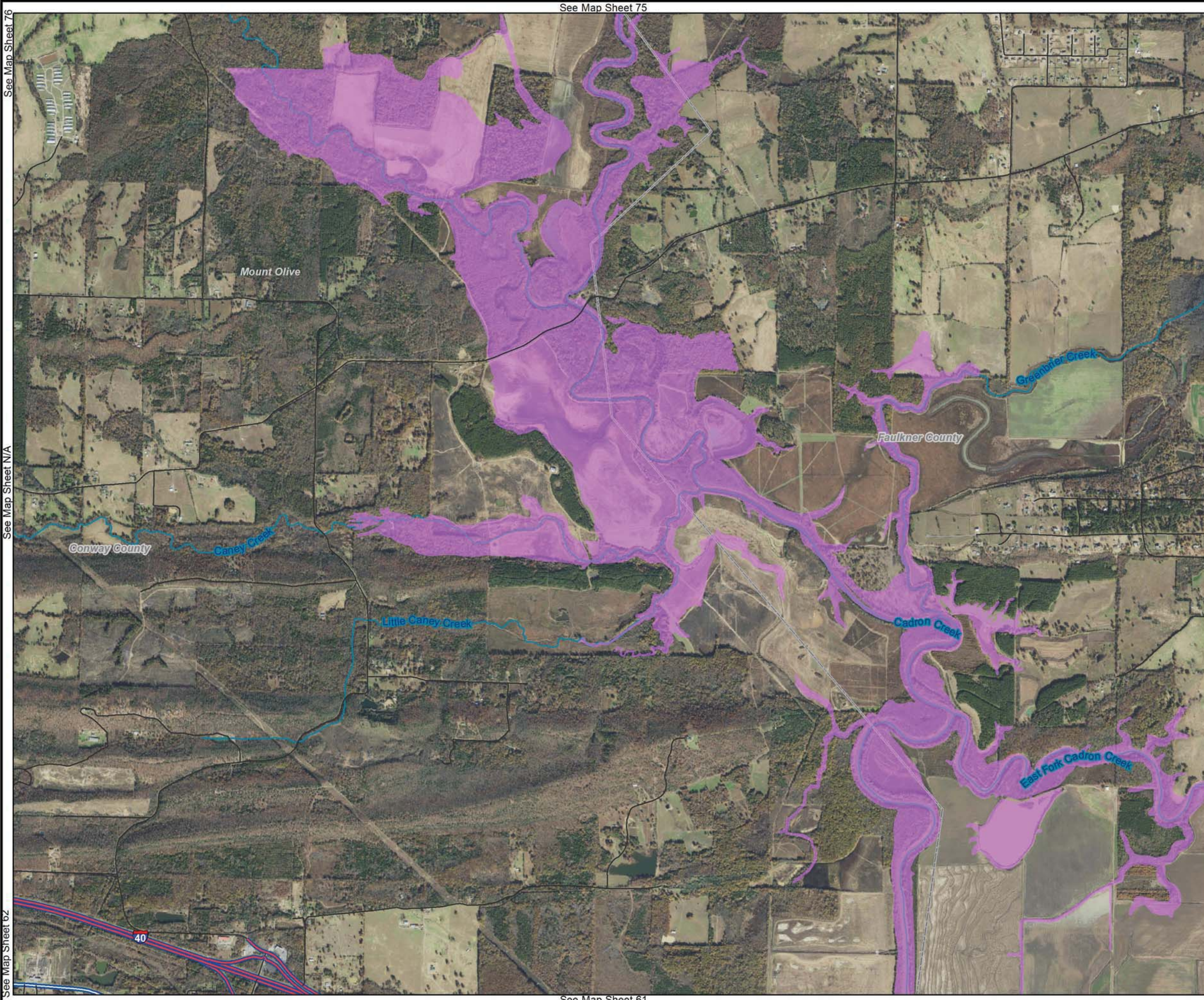
-  Streams/Rivers
-  Roads
-  State Highway
-  US Highway
-  City Park
-  Counties



Service Layer Credits: © OpenStreetMap (and) contributors, CC-BY-SA

MASTER PLAN MKARNS



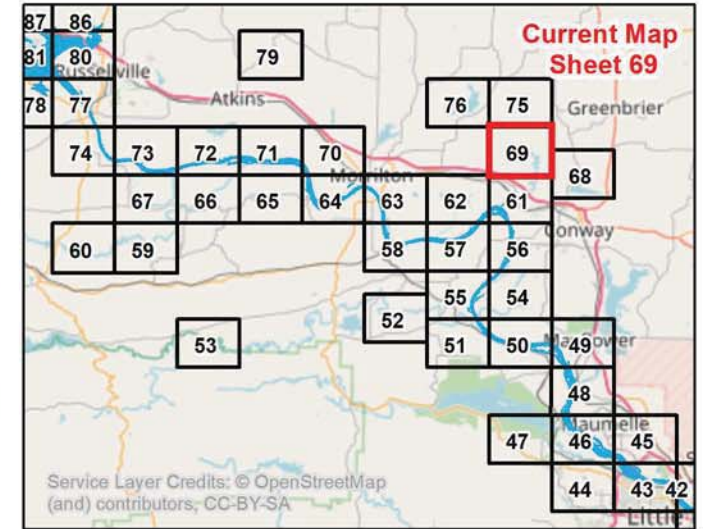


ALTERNATIVE 1 (NO ACTION) LAND AND WATER CLASSIFICATIONS AND EASEMENTS

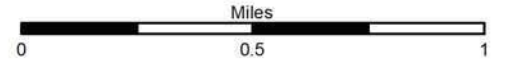
 FLOWAGE EASEMENT

Legend

-  Streams/Rivers
-  Roads
-  US Highway
-  Interstate
-  Counties



MASTER PLAN MKARNS



See Map Sheet 76

See Map Sheet N/A

See Map Sheet 62

See Map Sheet 75



See Map Sheet 61

See Map Sheet N/A







See Map Sheet 68

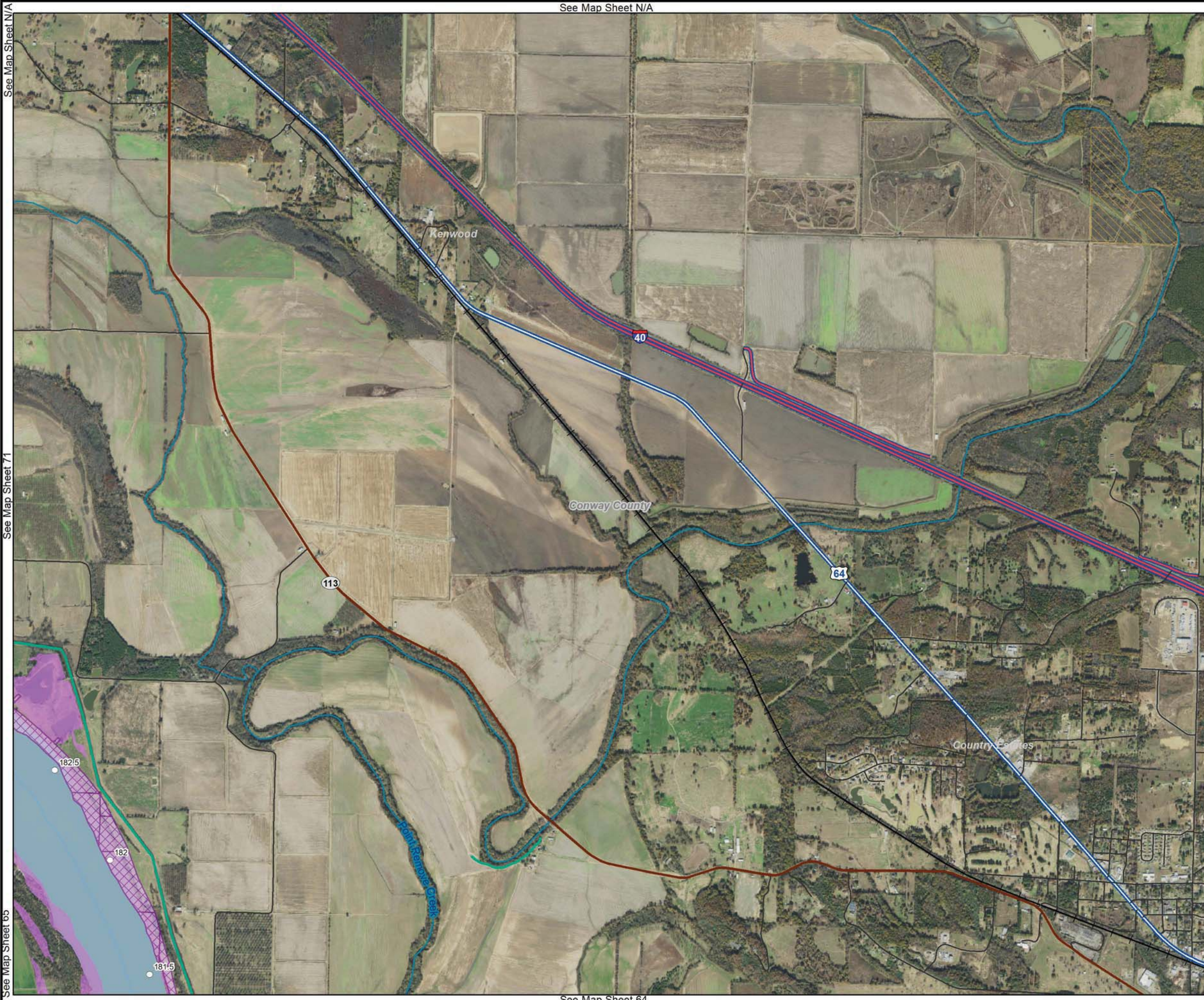
See Map Sheet 68

ALTERNATIVE 1 (NO ACTION) LAND AND WATER CLASSIFICATIONS AND EASEMENTS

 OPERATION EASEMENT
 FLOWAGE EASEMENT

Legend

-  Navigation Mile
-  Levee
-  Streams/Rivers
-  Roads
-  State Highway
-  US Highway
-  Interstate
-  Rail Roads
-  Wildlife Management Area
-  Counties
-  MKARNS



See Map Sheet N/A

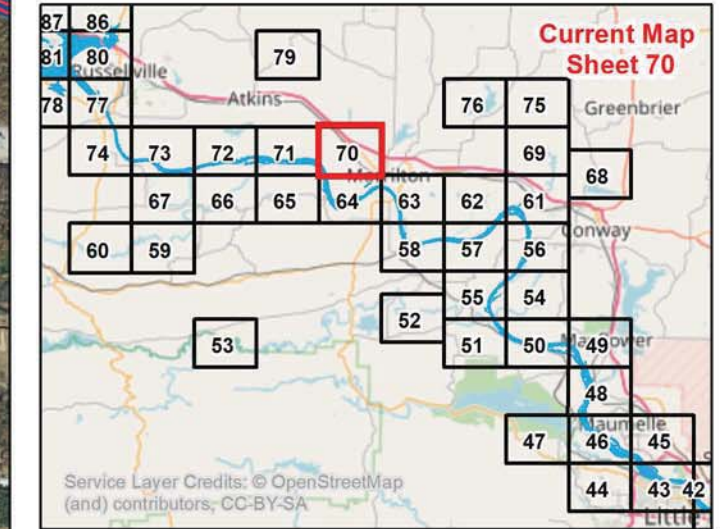
See Map Sheet N/A

See Map Sheet 63

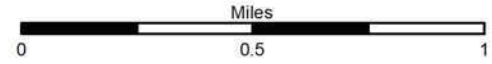
See Map Sheet N/A

See Map Sheet 71

See Map Sheet 65



MASTER PLAN MKARNS





See Map Sheet N/A








See Map Sheet N/A

See Map Sheet N/A

ALTERNATIVE 1 (NO ACTION) LAND AND WATER CLASSIFICATIONS AND EASEMENTS

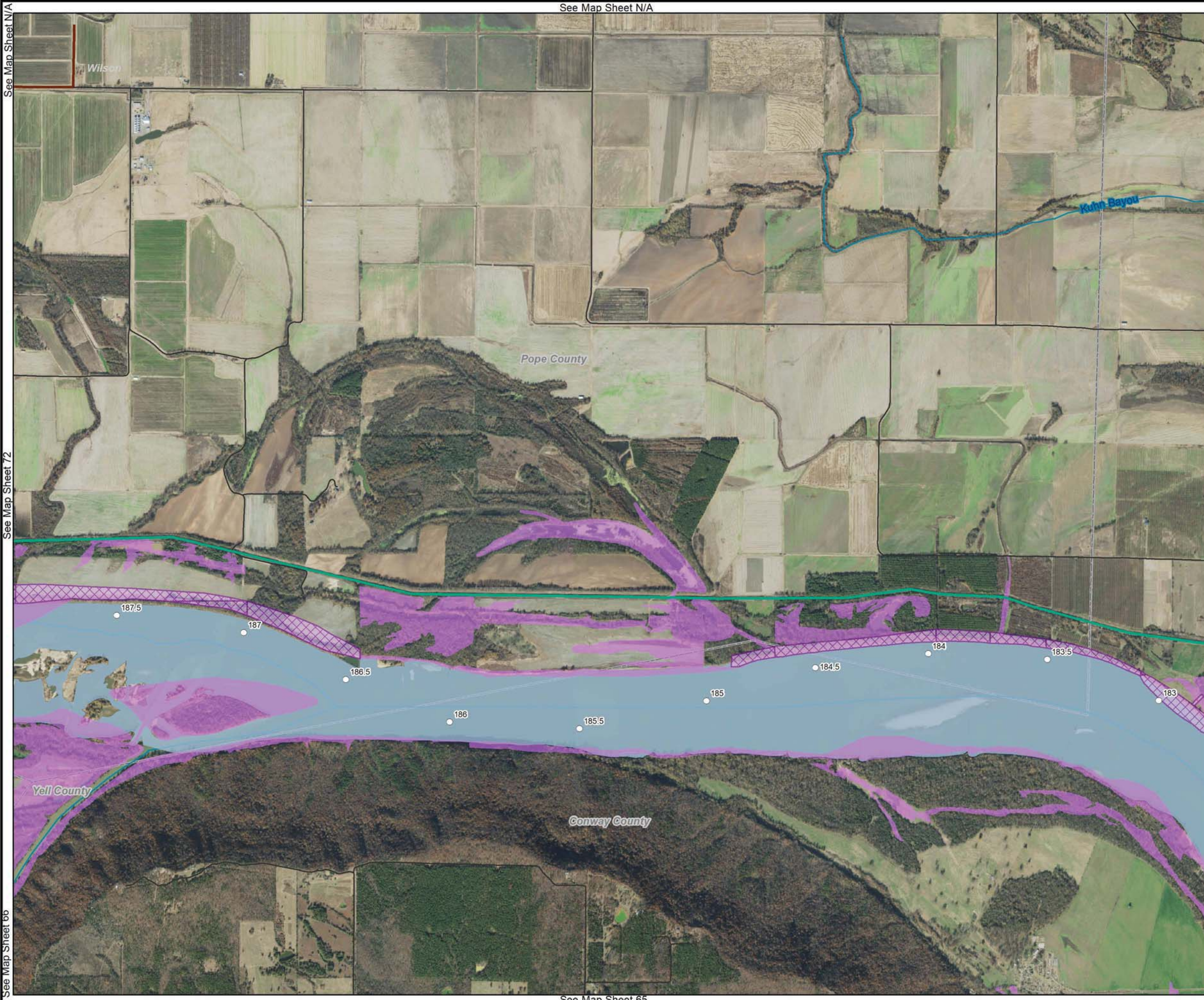
 OPERATION EASEMENT
 FLOWAGE EASEMENT

Legend

-  Navigation Mile
-  Levee
-  Streams/Rivers
-  Roads
-  State Highway
-  Counties
-  MKARNS

See Map Sheet 72

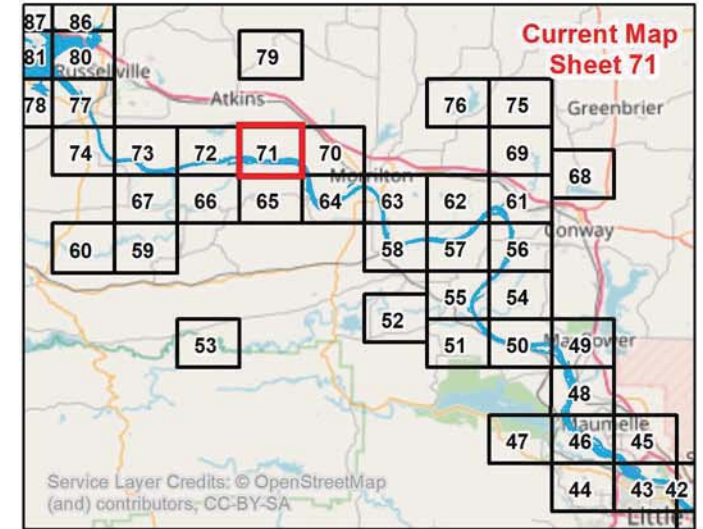
See Map Sheet 70



See Map Sheet 66

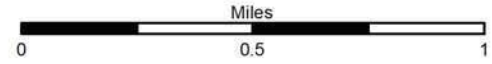
See Map Sheet 64

See Map Sheet 65



Service Layer Credits: © OpenStreetMap (and) contributors, CC-BY-SA

MASTER PLAN MKARNS



See Map Sheet N/A

See Map Sheet 73

See Map Sheet 67




See Map Sheet N/A

See Map Sheet N/A

See Map Sheet 71

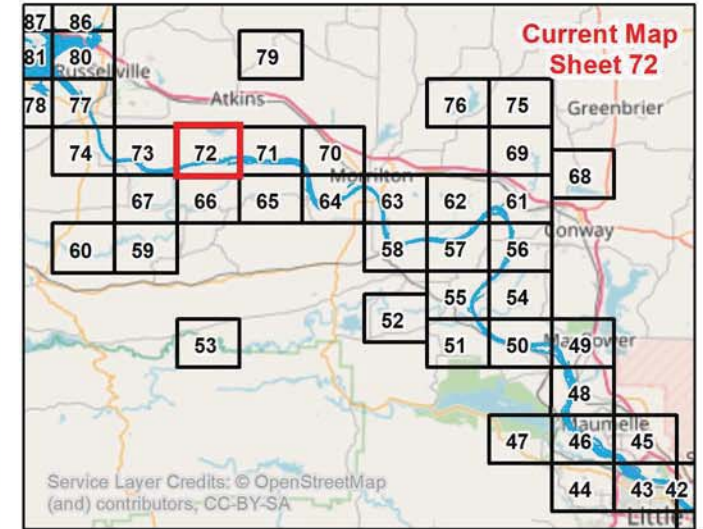
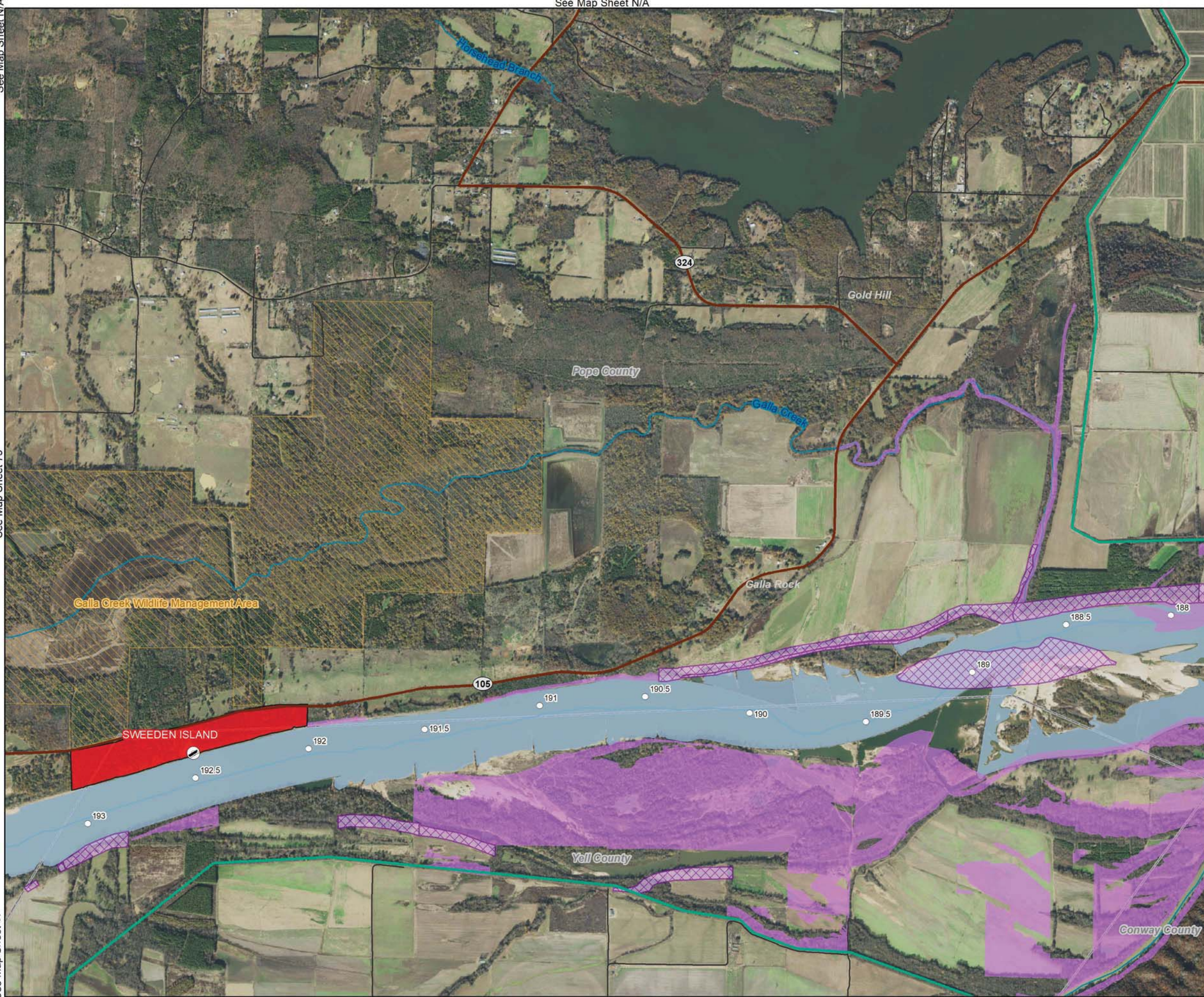
See Map Sheet 65

ALTERNATIVE 1 (NO ACTION) LAND AND WATER CLASSIFICATIONS AND EASEMENTS

 OPERATION EASEMENT
 FLOWAGE EASEMENT
LAND AND WATER CLASSIFICATIONS
 HIGH DENSITY RECREATION

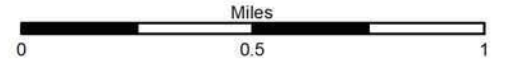
Legend

-  Navigation Mile
-  Corps Operated Boat Ramp
-  Levee
-  Streams/Rivers
-  Roads
-  State Highway
-  Wildlife Management Area
-  Counties
-  MKARNS




Service Layer Credits: © OpenStreetMap (and) contributors, CC-BY-SA

MASTER PLAN MKARNS





See Map Sheet 66


ALTERNATIVE 1 (NO ACTION) LAND AND WATER CLASSIFICATIONS AND EASEMENTS

 OPERATION EASEMENT










LAND AND WATER CLASSIFICATIONS

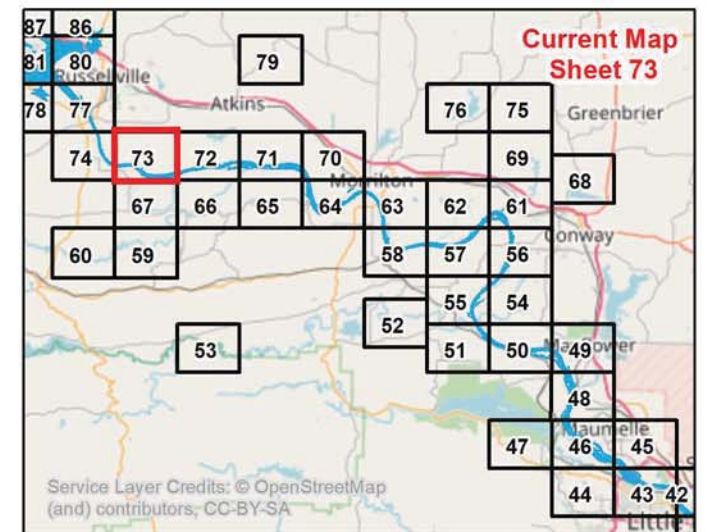
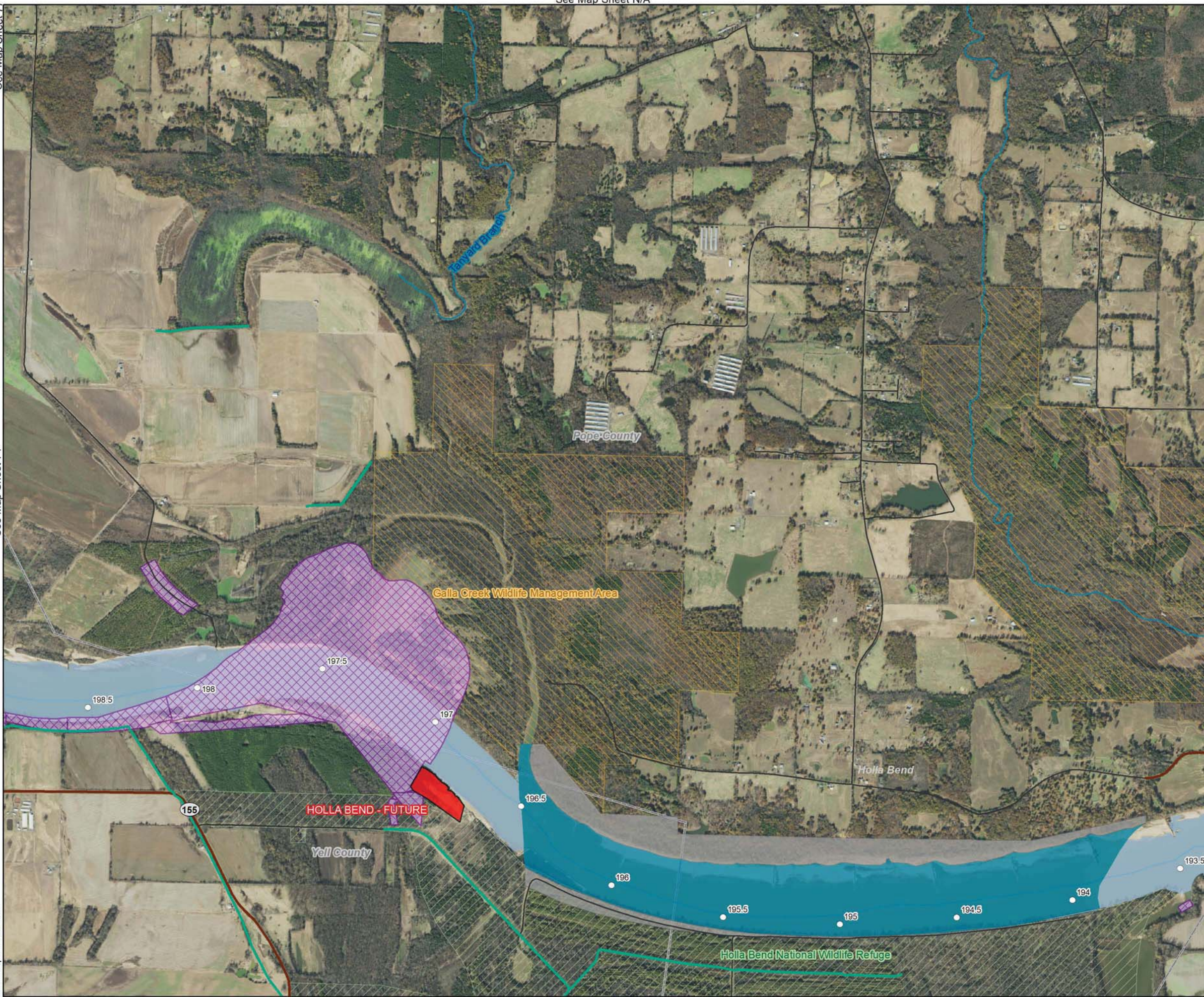
 HIGH DENSITY RECREATION

 NO ALLOCATION

 OPEN RECREATION (WATER)


Legend

-  Navigation Mile
-  Levee
-  Streams/Rivers
-  Roads
-  State Highway
-  National Wildlife Refuge
-  Wildlife Management Area
-  Counties
-  MKARNS



Service Layer Credits: © OpenStreetMap (and) contributors, CC-BY-SA

MASTER PLAN MKARNS



See Map Sheet 78

See Map Sheet N/A

See Map Sheet N/A


See Map Sheet 77

See Map Sheet N/A








See Map Sheet 73

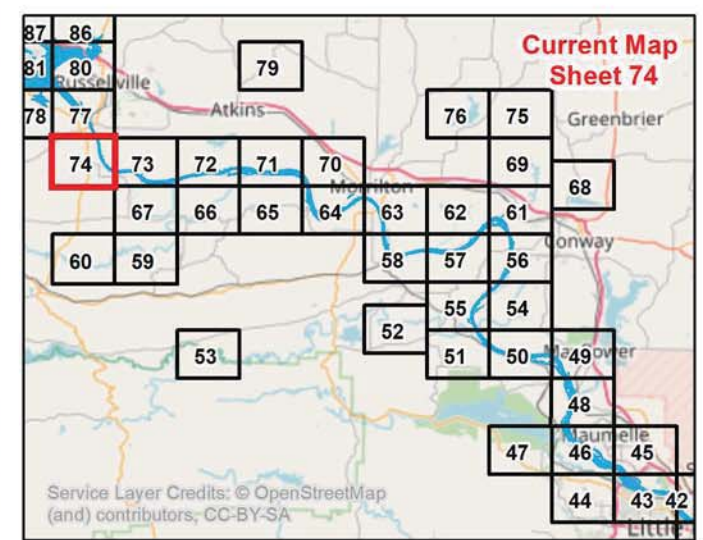
See Map Sheet 67

ALTERNATIVE 1 (NO ACTION) LAND AND WATER CLASSIFICATIONS AND EASEMENTS

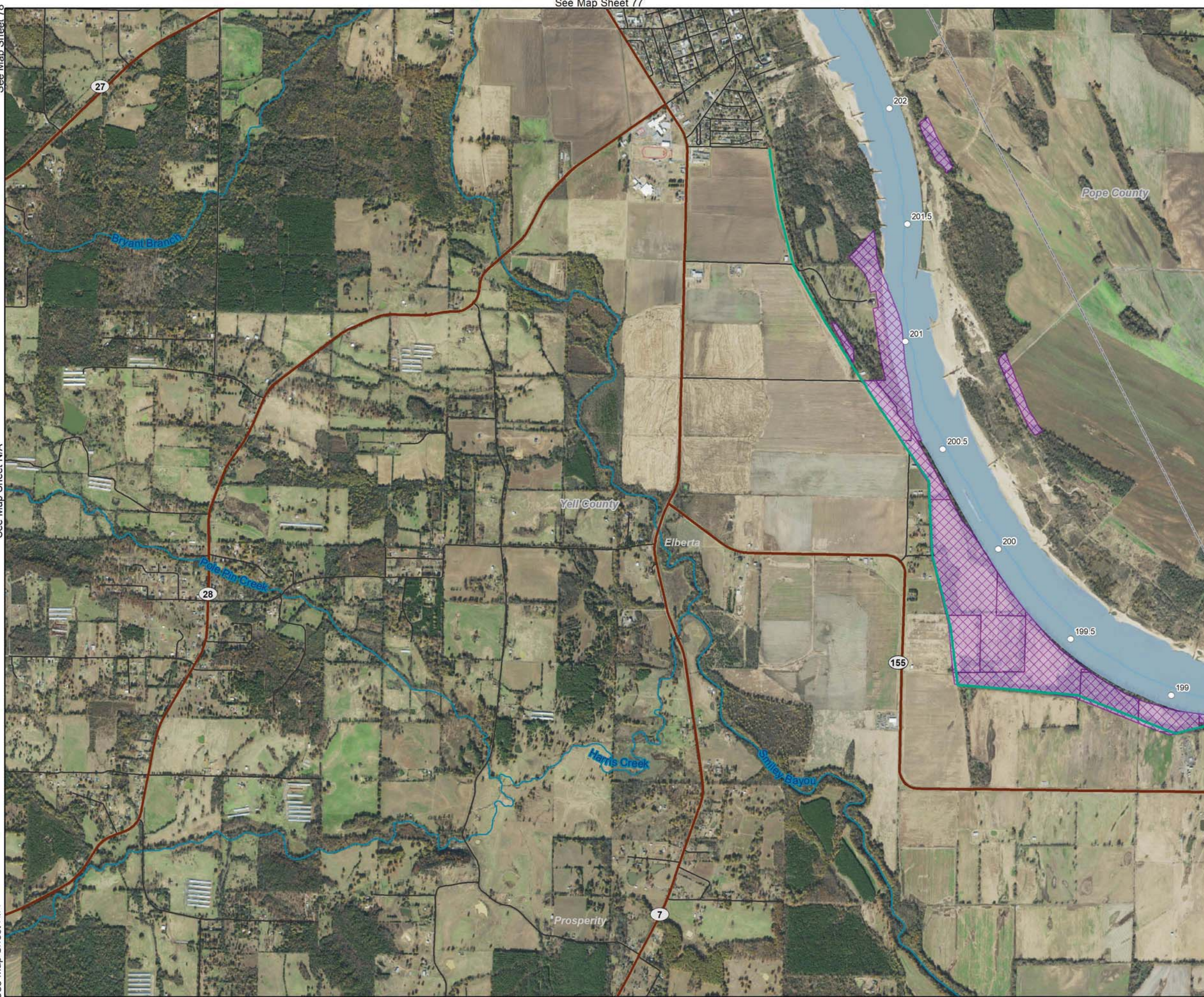

 OPERATION EASEMENT

Legend

-  Navigation Mile
-  Levee
-  Streams/Rivers
-  Roads
-  State Highway
-  Counties
-  MKARNS



MASTER PLAN MKARNS

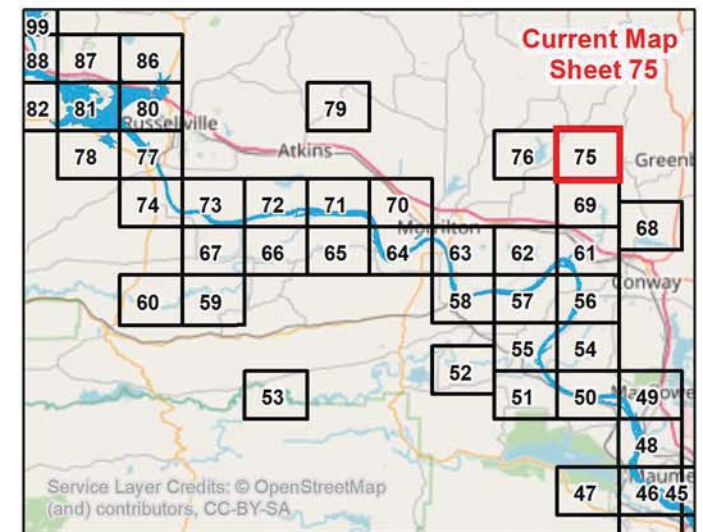
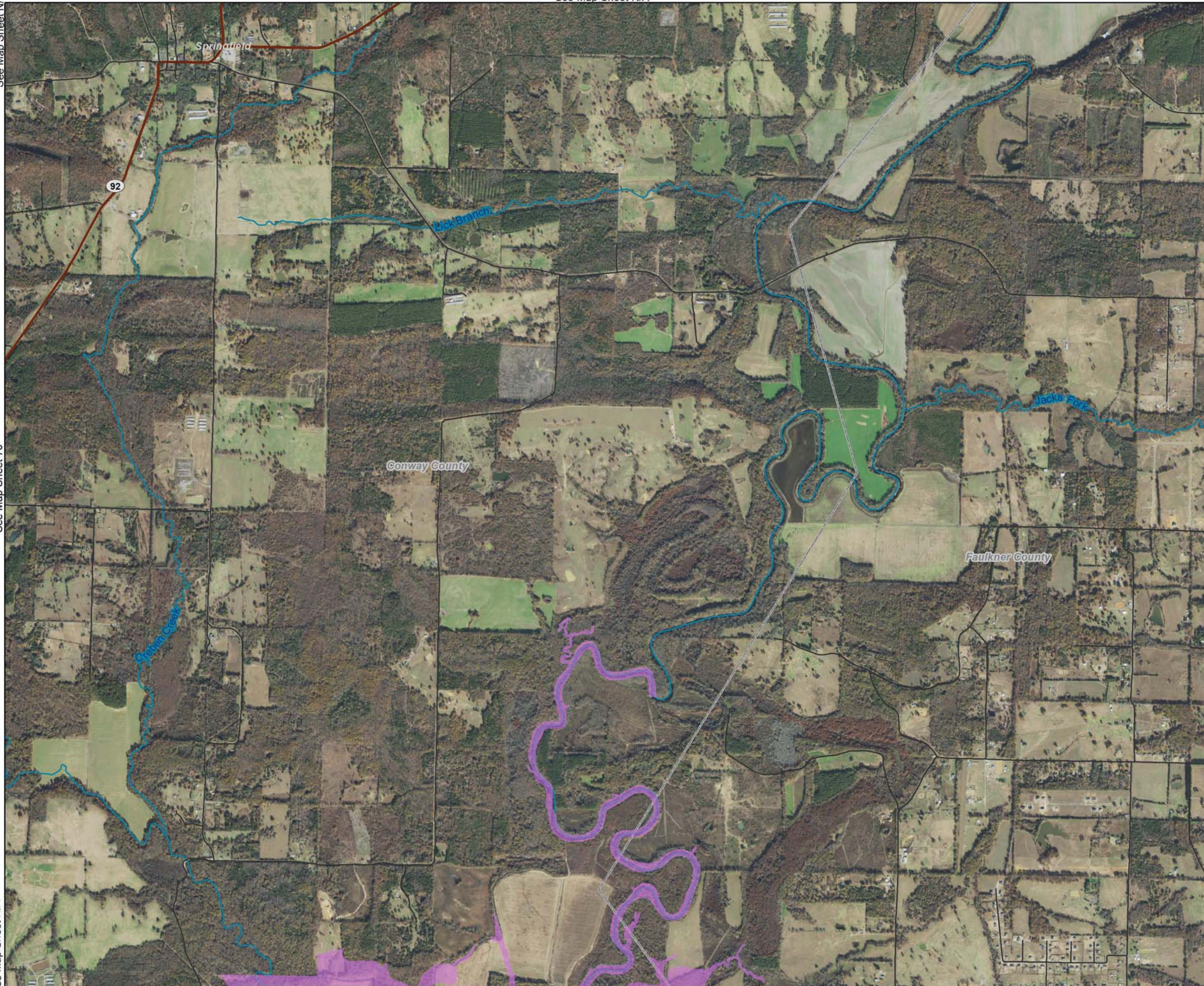


ALTERNATIVE 1 (NO ACTION) LAND AND WATER CLASSIFICATIONS AND EASEMENTS

 FLOWAGE EASEMENT


Legend

-  Streams/Rivers
-  Roads
-  State Highway
-  Counties



Service Layer Credits: © OpenStreetMap
(and) contributors, CC-BY-SA

MASTER PLAN MKARNS



See Map Sheet N/A

See Map Sheet N/A

See Map Sheet N/A

See Map Sheet N/A


See Map Sheet N/A

See Map Sheet N/A

See Map Sheet 75

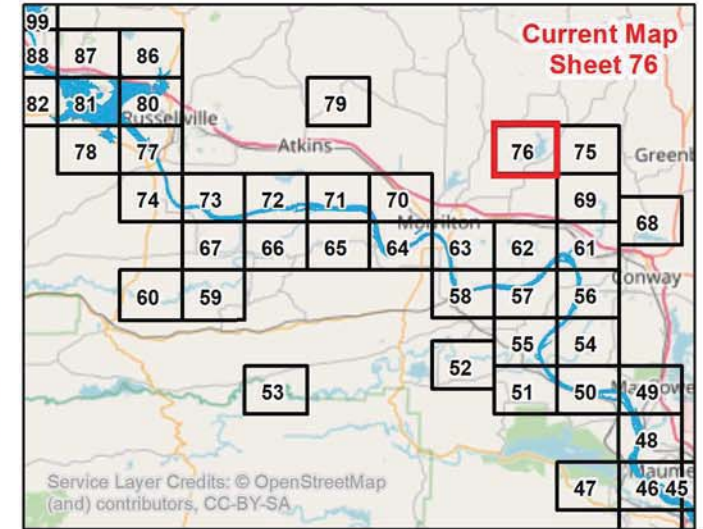
See Map Sheet 69

ALTERNATIVE 1 (NO ACTION) LAND AND WATER CLASSIFICATIONS AND EASEMENTS

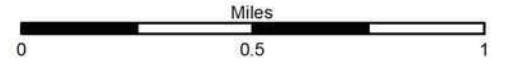
 OPERATION EASEMENT

Legend

-  Streams/Rivers
-  Roads
-  State Highway
-  Counties



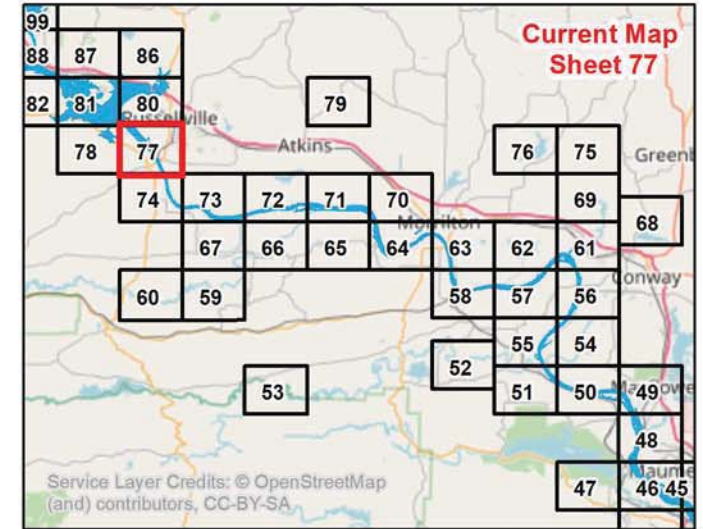
MASTER PLAN MKARNS



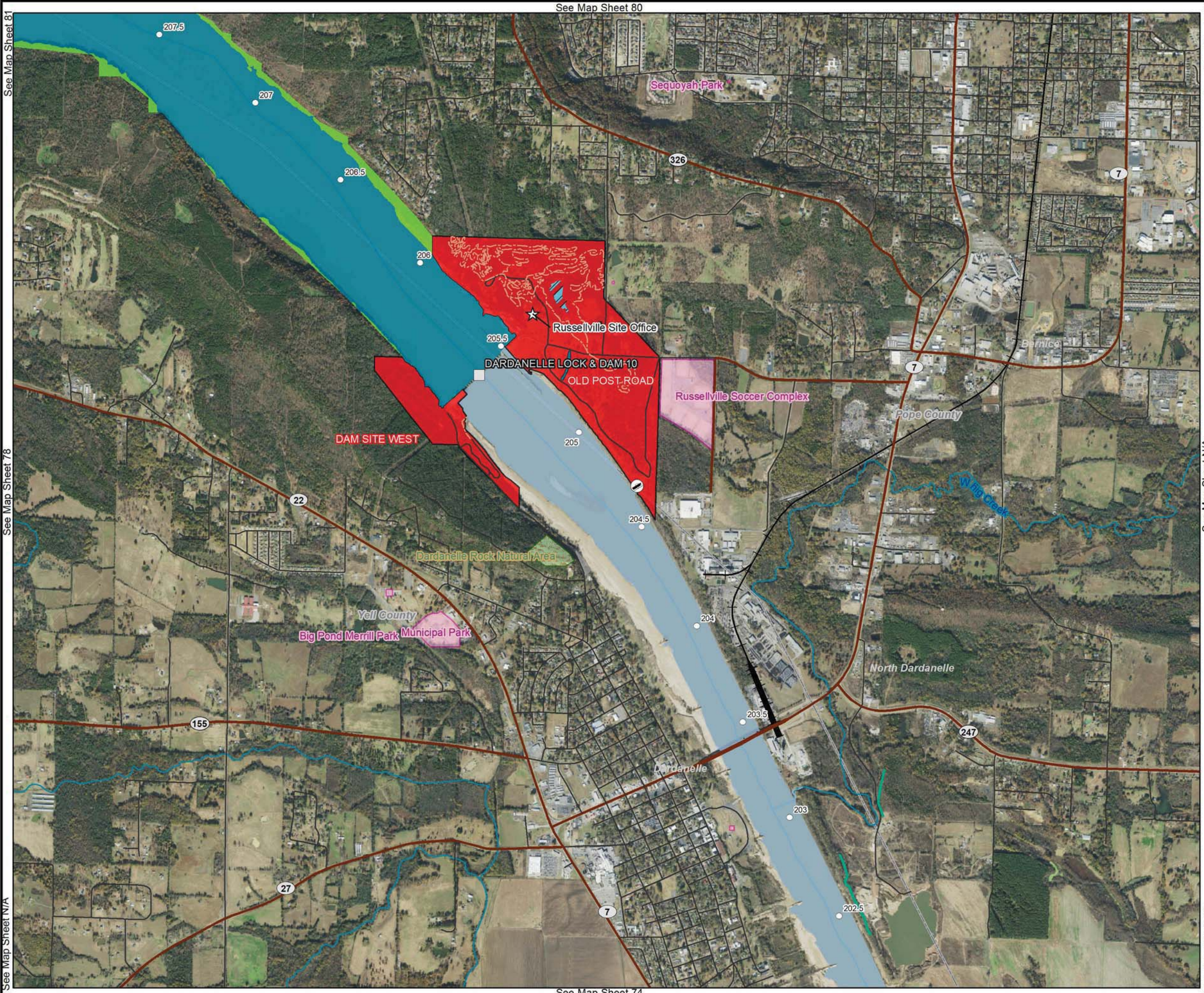
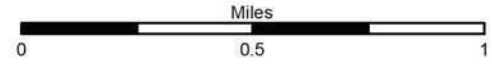
ALTERNATIVE 1 (NO ACTION) LAND AND WATER CLASSIFICATIONS AND EASEMENTS

- LAND AND WATER CLASSIFICATIONS**
- HIGH DENSITY RECREATION
 - ENVIRONMENTALLY SENSITIVE
 - NO ALLOCATION
 - RESTRICTED (WATER)
 - OPEN RECREATION (WATER)

- Legend**
- Navigation Mile
 - Lock And Dams
 - ☆ USACE Office Location
 - Corps Operated Boat Ramp
 - Recreation Trail
 - Levee
 - Streams/Rivers
 - Roads
 - State Highway
 - + Rail Roads
 - City Park
 - Natural Area
 - Counties
 - MKARNS



MASTER PLAN MKARNS



See Map Sheet 82

See Map Sheet 81

See Map Sheet 80

See Map Sheet N/A

See Map Sheet 77

See Map Sheet N/A

See Map Sheet N/A

See Map Sheet 74

ALTERNATIVE 1 (NO ACTION) LAND AND WATER CLASSIFICATIONS AND EASEMENTS

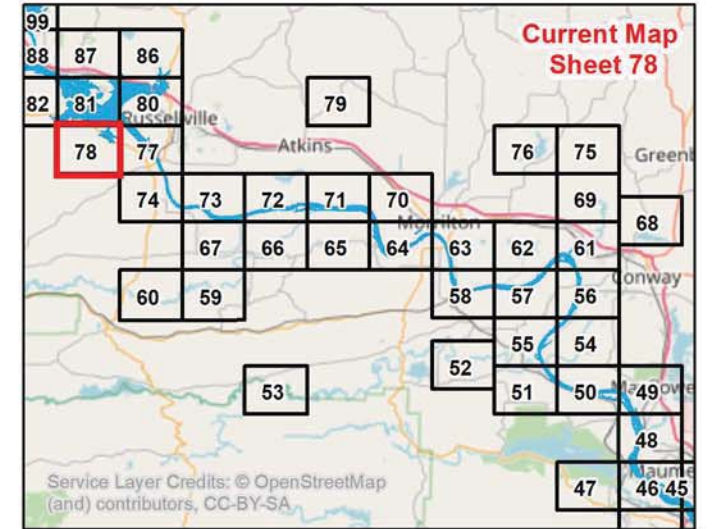
FLOWAGE EASEMENT

LAND AND WATER CLASSIFICATIONS

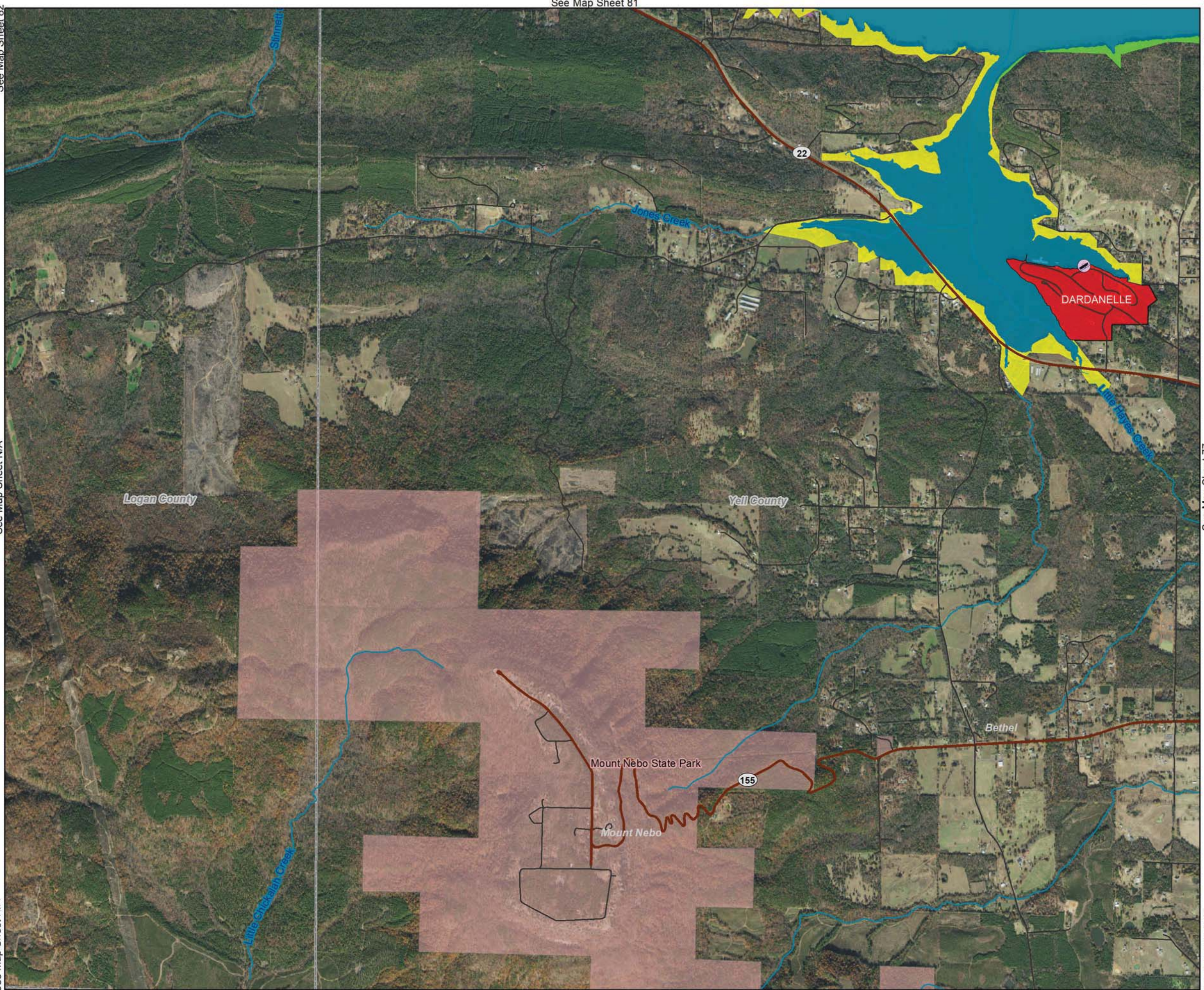

- HIGH DENSITY RECREATION
- LOW DENSITY RECREATION
- ENVIRONMENTALLY SENSITIVE
- NO ALLOCATION
- OPEN RECREATION (WATER)

Legend

- Navigation Mile
- State Operated Boat Ramp
- Streams/Rivers
- Roads
- State Highway
- State Park
- Counties



MASTER PLAN MKARNS



See Map Sheet N/A

See Map Sheet N/A

See Map Sheet N/A

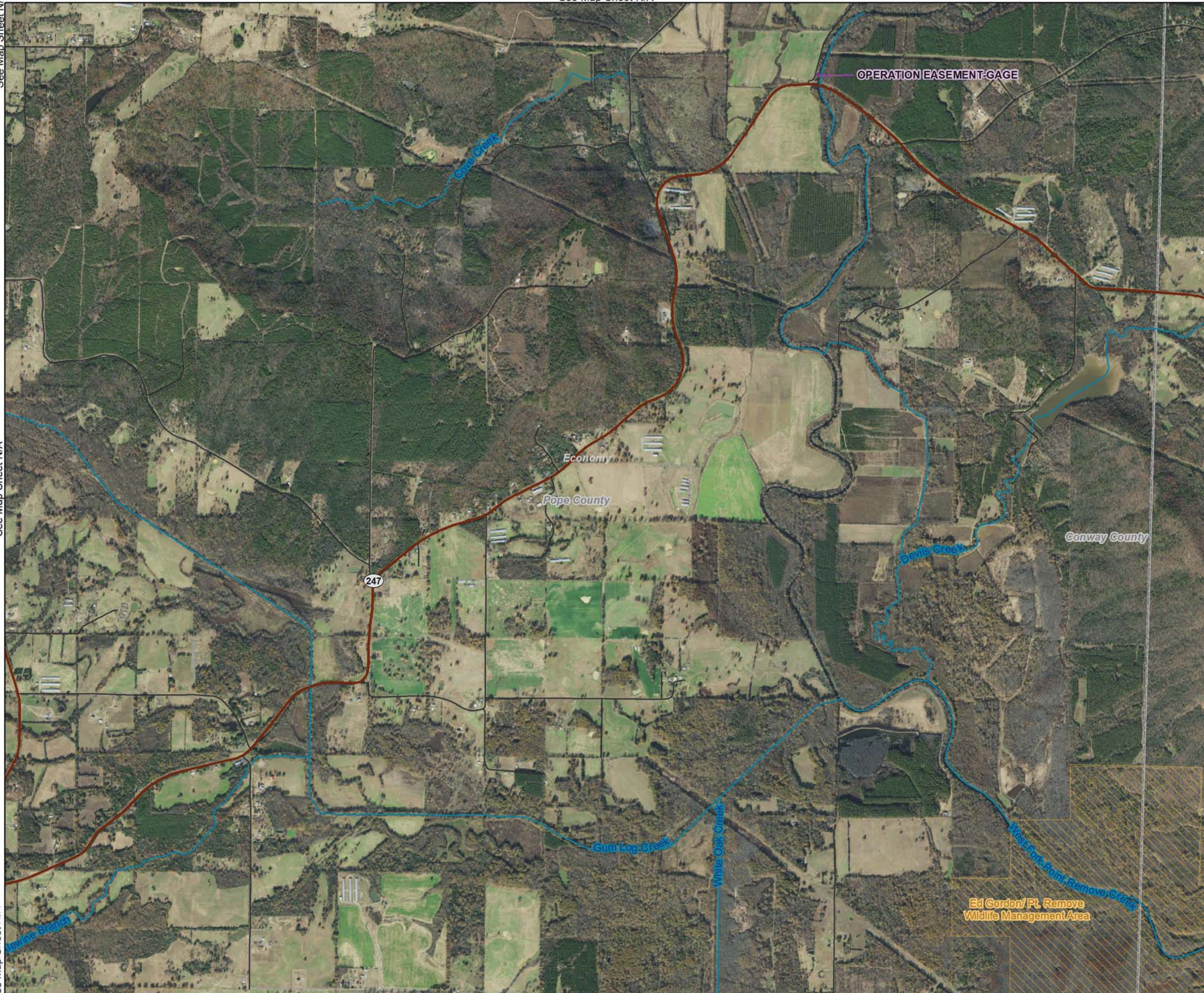
ALTERNATIVE 1 (NO ACTION) LAND AND WATER CLASSIFICATIONS AND EASEMENTS

See Map Sheet N/A

See Map Sheet N/A

See Map Sheet N/A

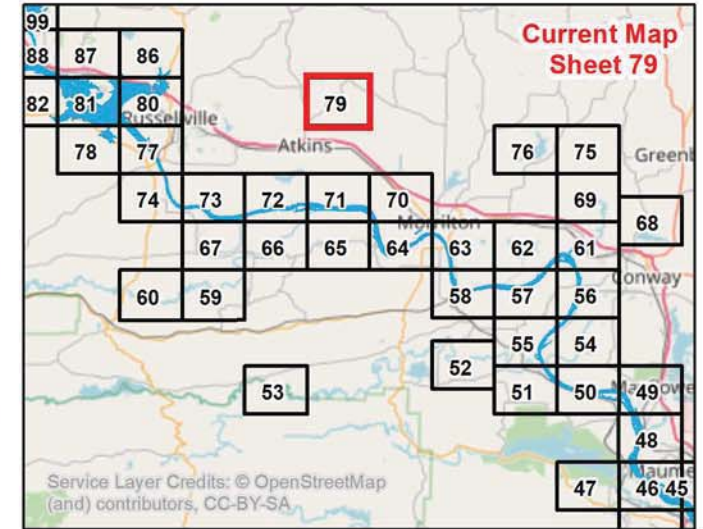
See Map Sheet N/A



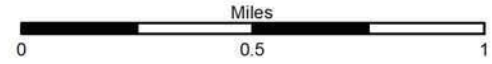
 OPERATION EASEMENT

Legend

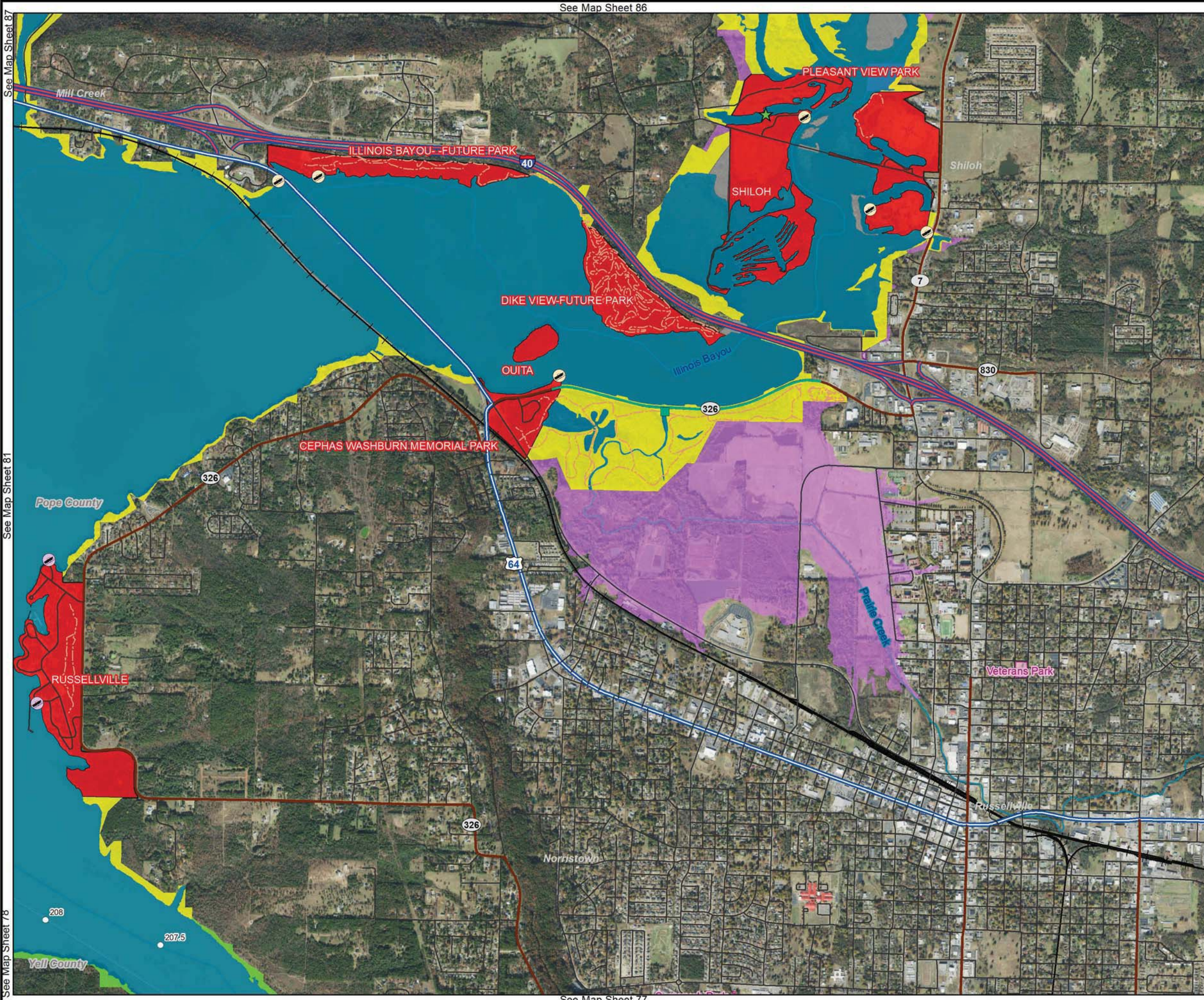
-  Streams/Rivers
-  Roads
-  State Highway
-  Wildlife Management Area
-  Counties



MASTER PLAN MKARNS



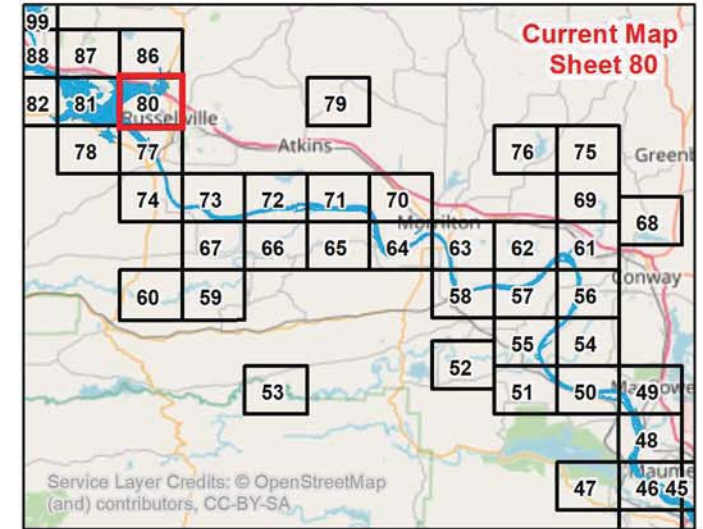
See Map Sheet N/A



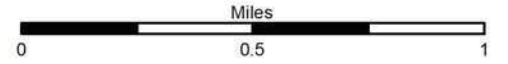
ALTERNATIVE 1 (NO ACTION) LAND AND WATER CLASSIFICATIONS AND EASEMENTS

- OPERATION EASEMENT
- FLOWAGE EASEMENT
- LAND AND WATER CLASSIFICATIONS**
- HIGH DENSITY RECREATION
- LOW DENSITY RECREATION
- ENVIRONMENTALLY SENSITIVE
- NO ALLOCATION
- OPEN RECREATION (WATER)

- ### Legend
- Navigation Mile
 - Levee Pump Station
 - Ski Course
 - City Operated Boat Ramp
 - State Operated Boat Ramp
 - Recreation Trail
 - Levee
 - Streams/Rivers
 - Roads
 - State Highway
 - US Highway
 - Interstate
 - Rail Roads
 - City Park
 - Counties



MASTER PLAN MKARNS



See Map Sheet 87

See Map Sheet 86

See Map Sheet N/A

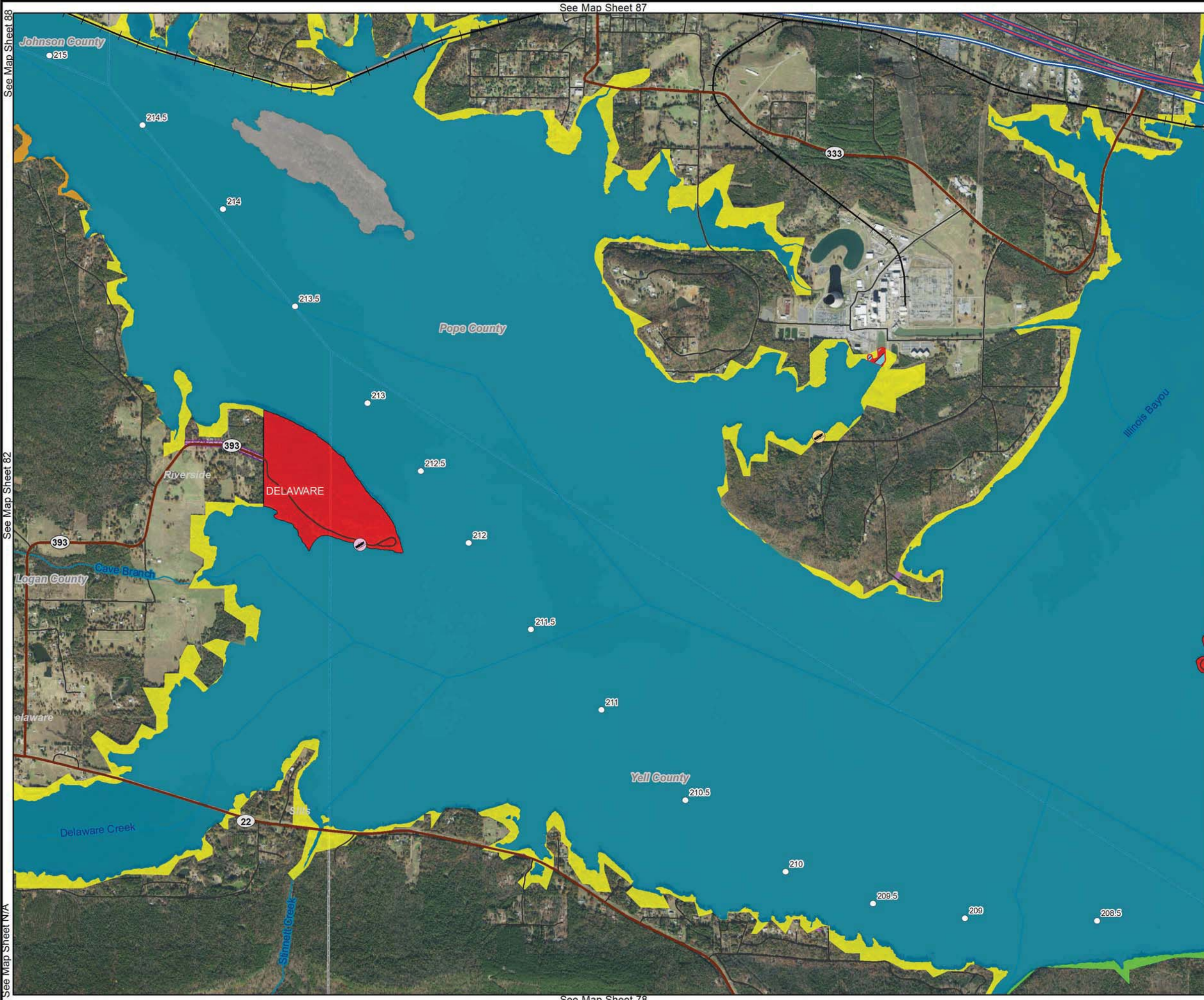
See Map Sheet 81

See Map Sheet N/A

See Map Sheet 78

See Map Sheet 77

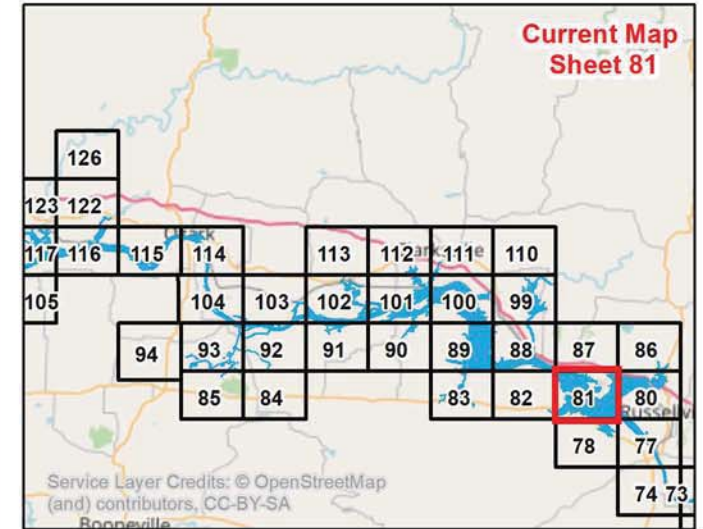
See Map Sheet N/A



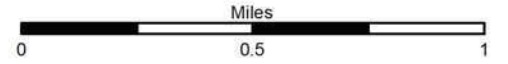
ALTERNATIVE 1 (NO ACTION) LAND AND WATER CLASSIFICATIONS AND EASEMENTS

- OPERATION EASEMENT
- FLOWAGE EASEMENT
- LAND AND WATER CLASSIFICATIONS**
- HIGH DENSITY RECREATION
- LOW DENSITY RECREATION
- WILDLIFE MANAGEMENT
- ENVIRONMENTALLY SENSITIVE
- NO ALLOCATION
- RESTRICTED (WATER)
- OPEN RECREATION (WATER)

- ### Legend
- Navigation Mile
 - AGFC Operated Boat Ramp
 - Privately Operated Boat Ramp
 - Streams/Rivers
 - Roads
 - State Highway
 - US Highway
 - Interstate
 - Rail Roads
 - Counties



MASTER PLAN
MKARNS



See Map Sheet 88

See Map Sheet 82

See Map Sheet N/A

See Map Sheet 87

See Map Sheet 86

See Map Sheet 80

See Map Sheet 77

See Map Sheet 78

See Map Sheet 89

See Map Sheet 88

See Map Sheet 87

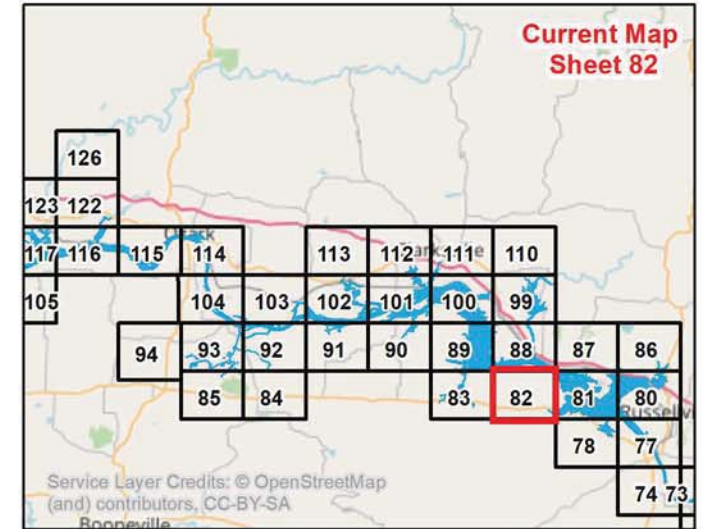
ALTERNATIVE 1 (NO ACTION) LAND AND WATER CLASSIFICATIONS AND EASEMENTS

LAND AND WATER CLASSIFICATIONS


- LOW DENSITY RECREATION
- WILDLIFE MANAGEMENT
- ENVIRONMENTALLY SENSITIVE
- NO ALLOCATION
- OPEN RECREATION (WATER)

Legend

- Streams/Rivers
- Roads
- State Highway
- National Forest
- Wildlife Management Area
- Counties



MASTER PLAN MKARNS

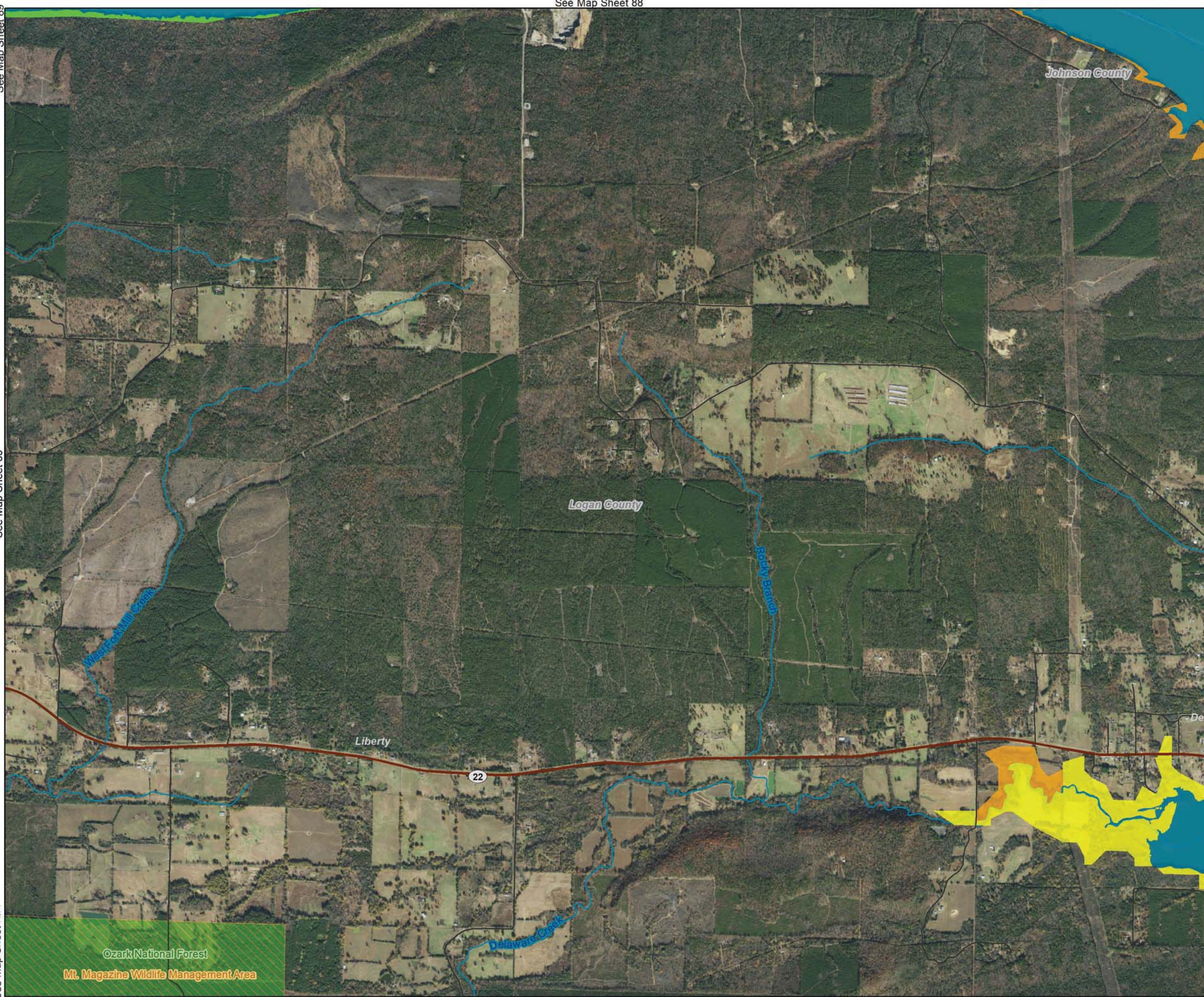


See Map Sheet 83

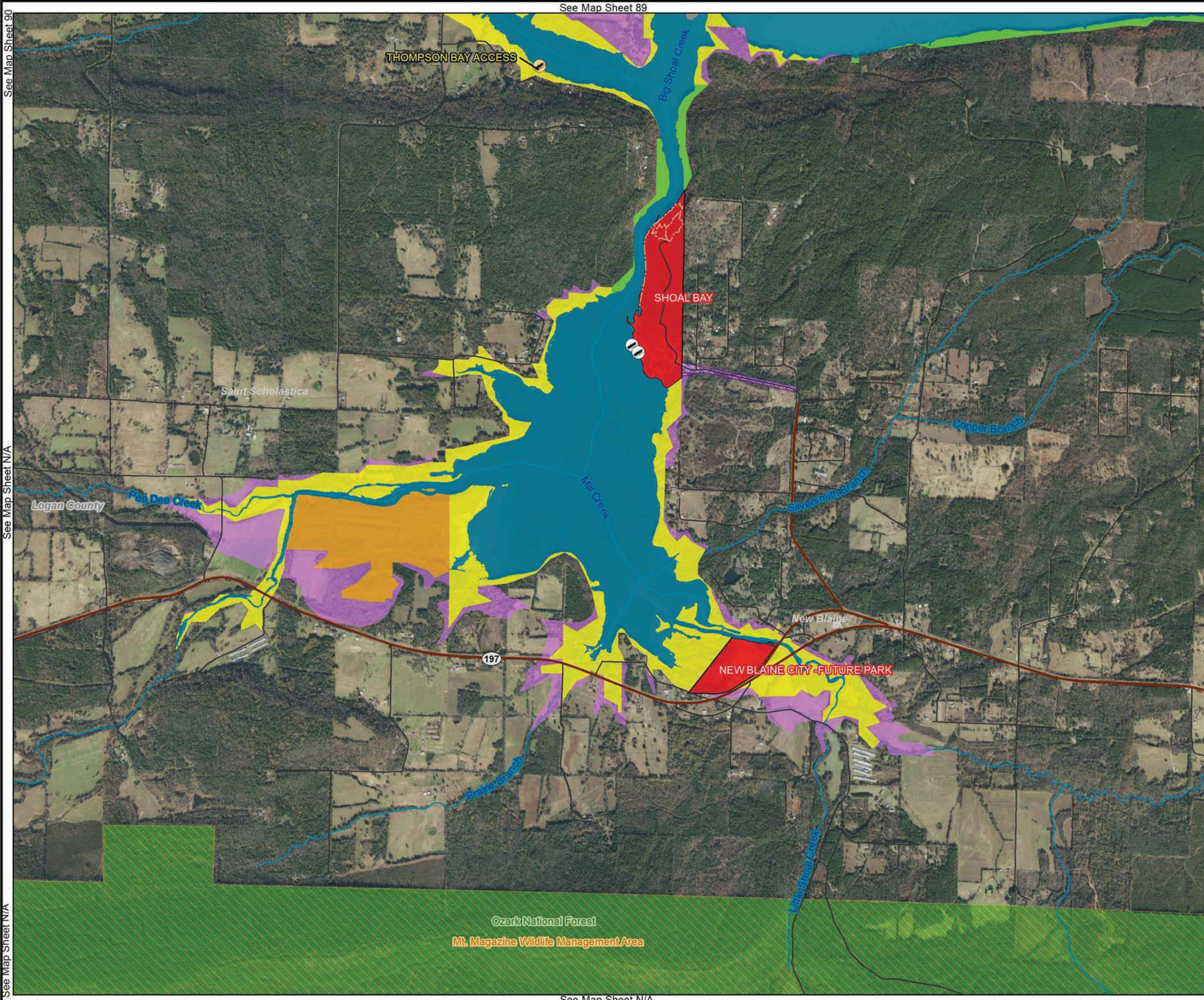
See Map Sheet 81

See Map Sheet N/A

See Map Sheet 78



See Map Sheet N/A

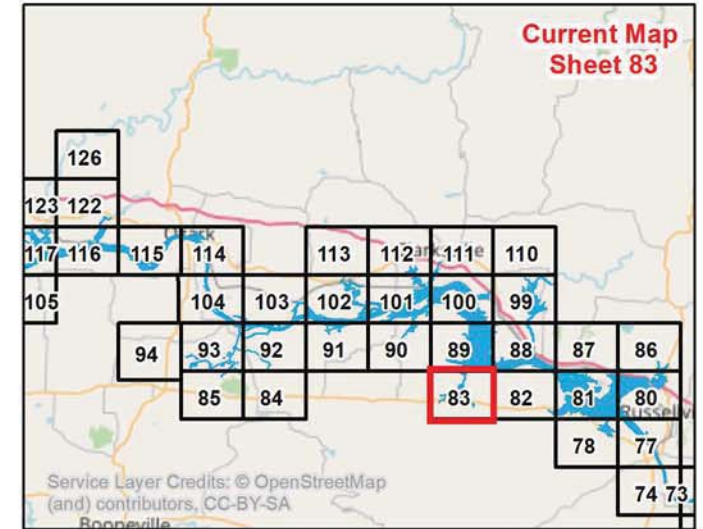


ALTERNATIVE 1 (NO ACTION) LAND AND WATER CLASSIFICATIONS AND EASEMENTS

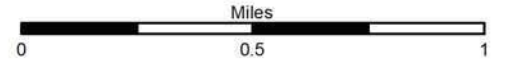
OPERATION EASEMENT
 FLOWAGE EASEMENT
LAND AND WATER CLASSIFICATIONS
 HIGH DENSITY RECREATION
 LOW DENSITY RECREATION
 WILDLIFE MANAGEMENT
 ENVIRONMENTALLY SENSITIVE
 NO ALLOCATION
 OPEN RECREATION (WATER)

Legend

- Corps Operated Boat Ramp
- AGFC Operated Boat Ramp
- Recreation Trail
- Streams/Rivers
- Roads
- State Highway
- National Forest
- Wildlife Management Area
- Counties



MASTER PLAN MKARNS



See Map Sheet 89

See Map Sheet N/A

See Map Sheet N/A

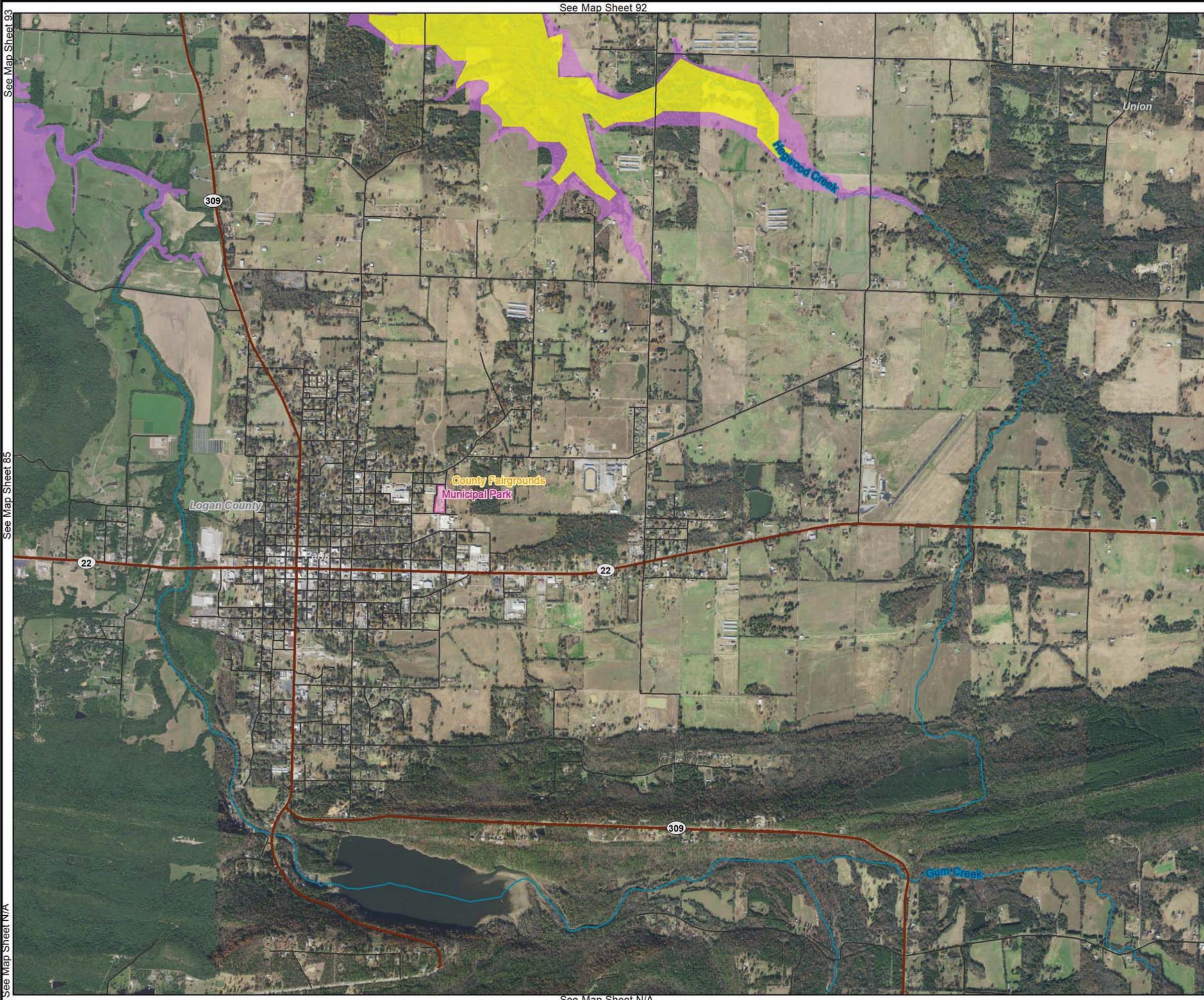
See Map Sheet 89

See Map Sheet 88

See Map Sheet 82

See Map Sheet N/A

See Map Sheet N/A



ALTERNATIVE 1 (NO ACTION) LAND AND WATER CLASSIFICATIONS AND EASEMENTS

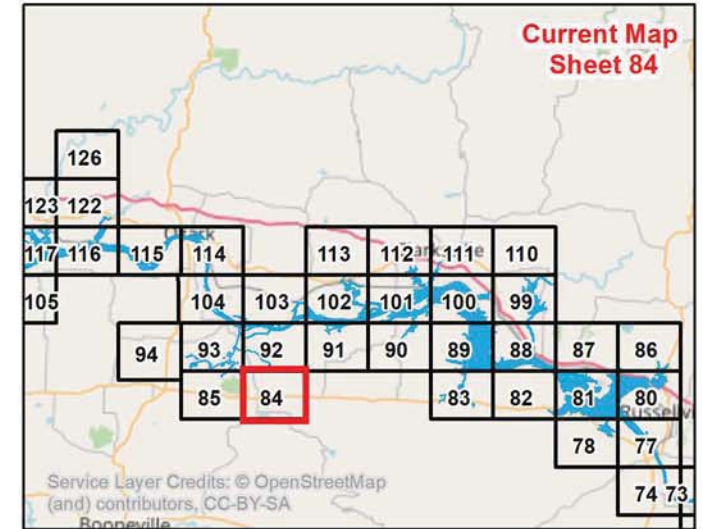
FLOWAGE EASEMENT

LAND AND WATER CLASSIFICATIONS

LOW DENSITY RECREATION

Legend

- Streams/Rivers
- Roads
- State Highway
- City Park
- County Park
- Counties



Service Layer Credits: © OpenStreetMap (and) contributors, CC-BY-SA

**MASTER PLAN
MKARNS**

Miles

0 0.5 1

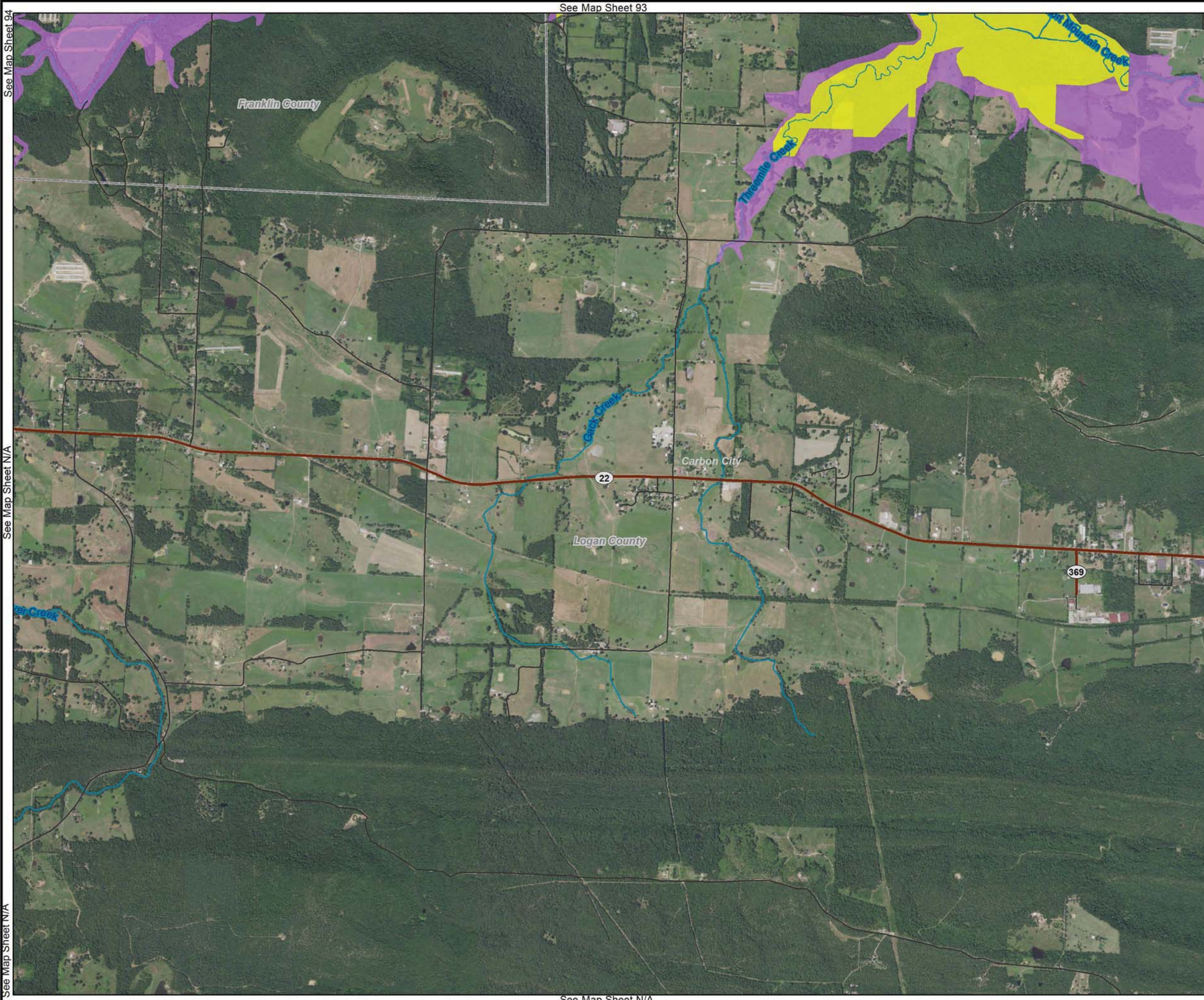
**US ARMY CORPS
OF ENGINEERS**
Little Rock District
MKARNS

See Map Sheet 93
See Map Sheet 85
See Map Sheet N/A

See Map Sheet 91
See Map Sheet N/A
See Map Sheet N/A

See Map Sheet 92

See Map Sheet N/A



ALTERNATIVE 1 (NO ACTION) LAND AND WATER CLASSIFICATIONS AND EASEMENTS

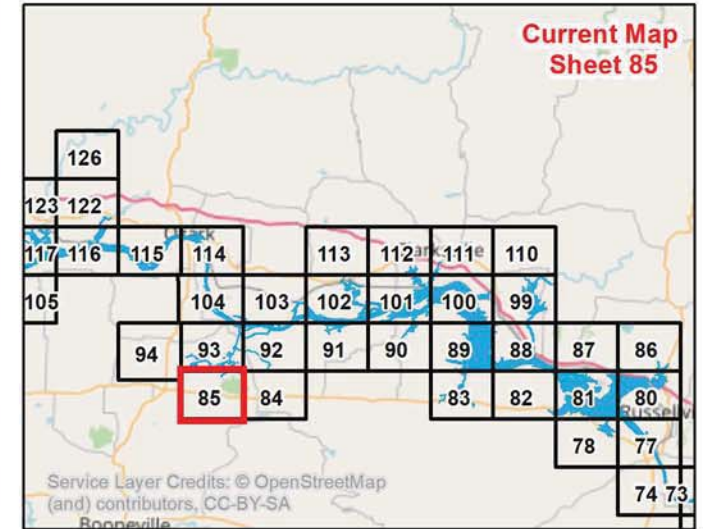
FLOWAGE EASEMENT

LAND AND WATER CLASSIFICATIONS

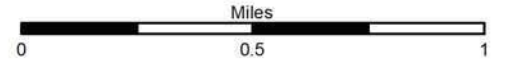
- LOW DENSITY RECREATION
- OPEN RECREATION (WATER)

Legend

- Streams/Rivers
- Roads
- State Highway
- Counties



MASTER PLAN MKARNS



See Map Sheet 94

See Map Sheet 93

See Map Sheet 92

See Map Sheet N/A

See Map Sheet 84

See Map Sheet N/A

See Map Sheet N/A

See Map Sheet N/A

See Map Sheet N/A

See Map Sheet N/A

See Map Sheet N/A

See Map Sheet 87

See Map Sheet N/A

See Map Sheet 81

See Map Sheet N/A

ALTERNATIVE 1 (NO ACTION) LAND AND WATER CLASSIFICATIONS AND EASEMENTS

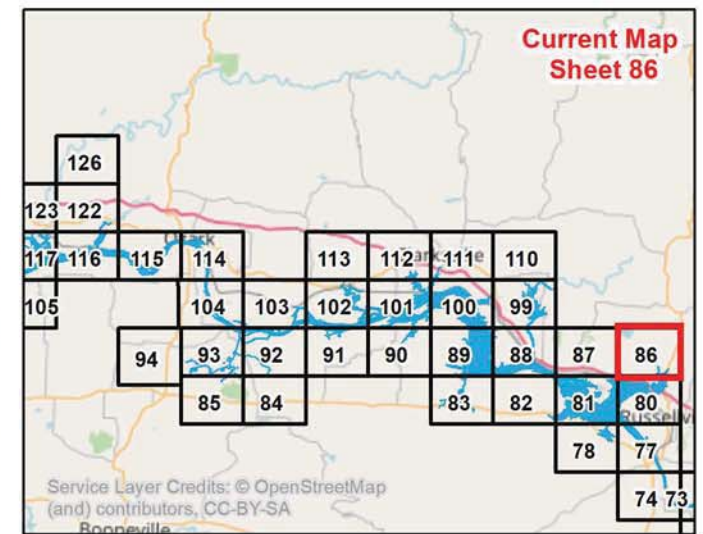
FLOWAGE EASEMENT

LAND AND WATER CLASSIFICATIONS

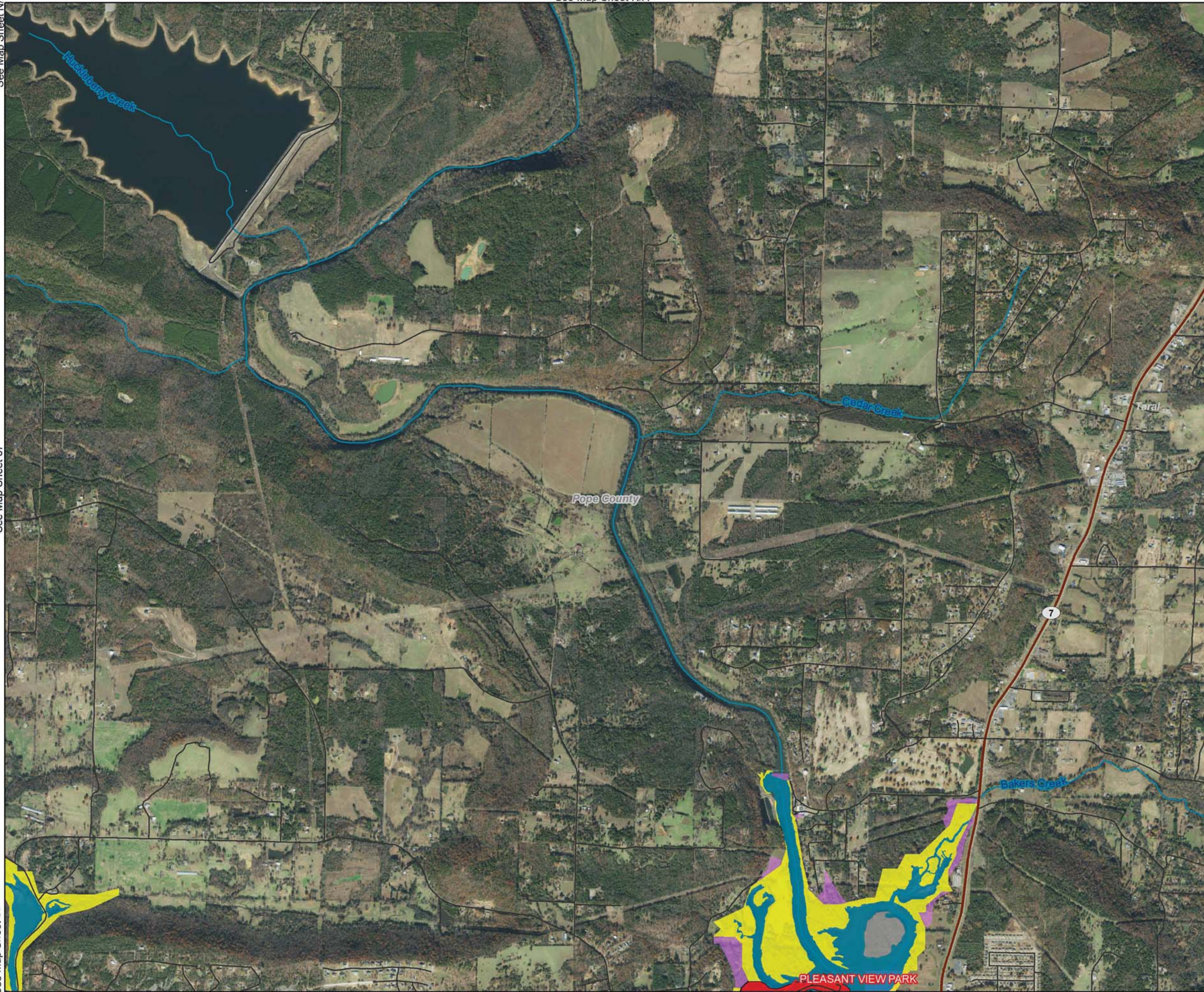

- HIGH DENSITY RECREATION
- LOW DENSITY RECREATION
- NO ALLOCATION
- OPEN RECREATION (WATER)

Legend

- Streams/Rivers
- Roads
- State Highway
- Counties



MASTER PLAN MKARNS



See Map Sheet 80

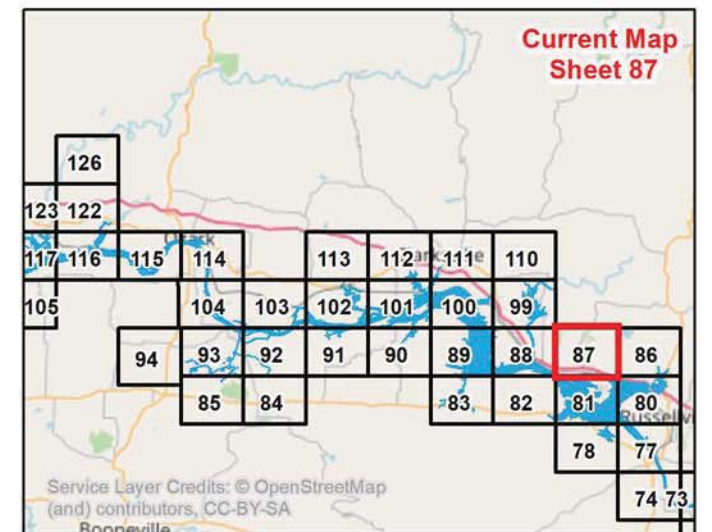
ALTERNATIVE 1 (NO ACTION) LAND AND WATER CLASSIFICATIONS AND EASEMENTS

LAND AND WATER CLASSIFICATIONS

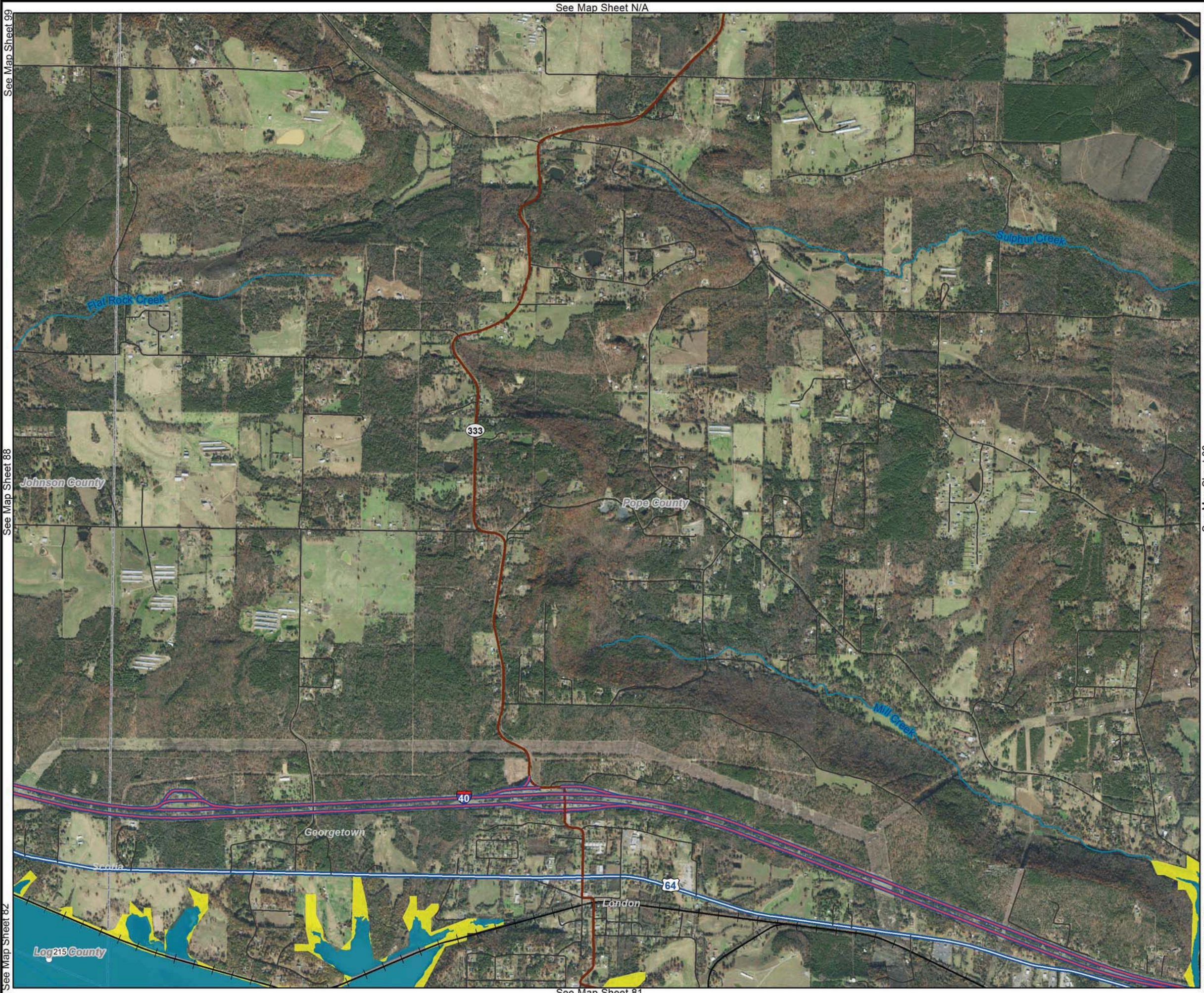

- LOW DENSITY RECREATION
- NO ALLOCATION
- OPEN RECREATION (WATER)

Legend

- Navigation Mile
- Streams/Rivers
- Roads
- State Highway
- US Highway
- Interstate
- Rail Roads
- Counties



MASTER PLAN MKARNS



See Map Sheet 100

See Map Sheet 99

See Map Sheet N/A

See Map Sheet 89

See Map Sheet 87

See Map Sheet 83

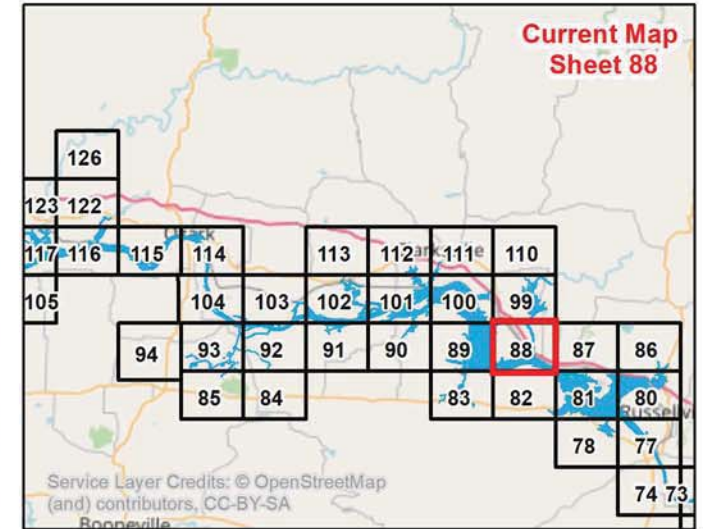
See Map Sheet 81

ALTERNATIVE 1 (NO ACTION) LAND AND WATER CLASSIFICATIONS AND EASEMENTS

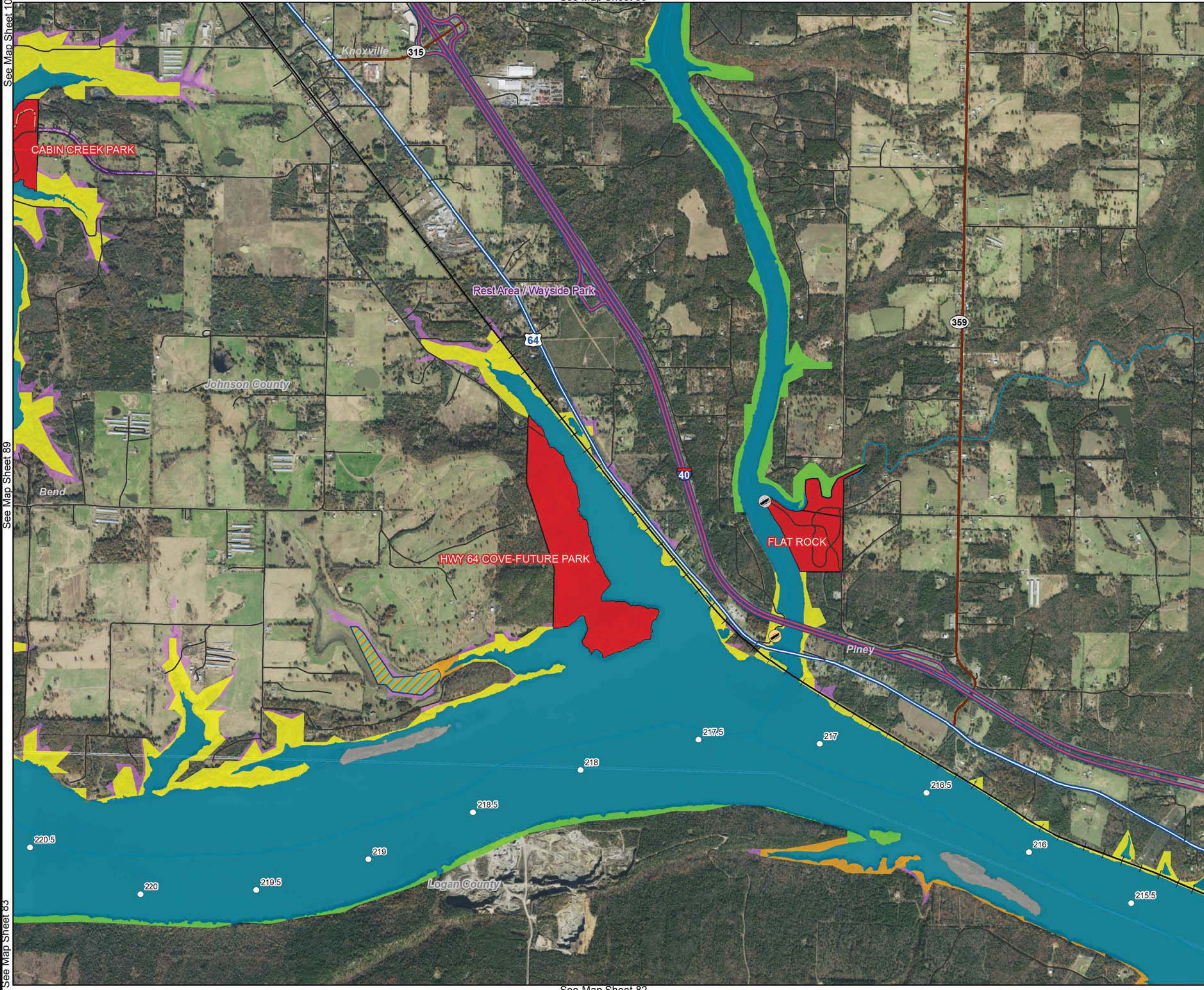
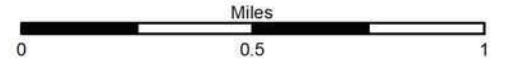
OPERATION EASEMENT
 FLOWAGE EASEMENT
LAND AND WATER CLASSIFICATIONS
 HIGH DENSITY RECREATION
 LOW DENSITY RECREATION
 WILDLIFE MANAGEMENT
 ENVIRONMENTALLY SENSITIVE
 NO ALLOCATION
 FISH AND WILDLIFE SANCTUARY (WATER)
 OPEN RECREATION (WATER)

Legend

- Navigation Mile
- AGFC Operated Boat Ramp
- Closed Boat Ramp
- Recreation Trail
- Streams/Rivers
- Roads
- State Highway
- US Highway
- Interstate
- Rail Roads
- Wayside Park
- Counties



MASTER PLAN MKARNS



See Map Sheet 82

ALTERNATIVE 1 (NO ACTION) LAND AND WATER CLASSIFICATIONS AND EASEMENTS

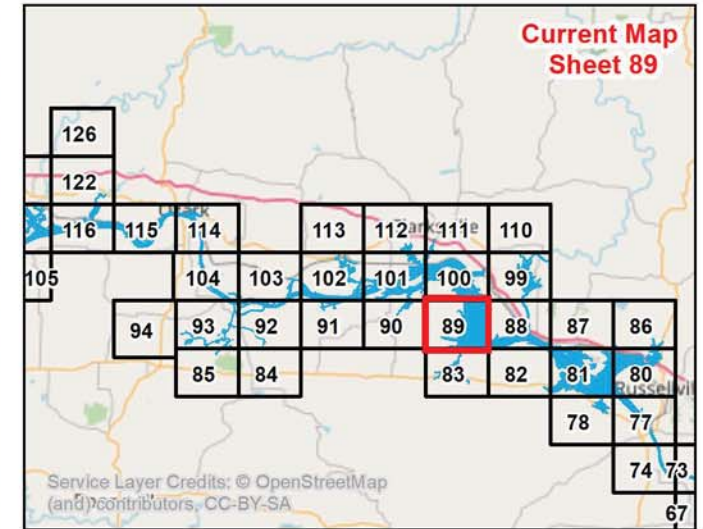
FLOWAGE EASEMENT

LAND AND WATER CLASSIFICATIONS

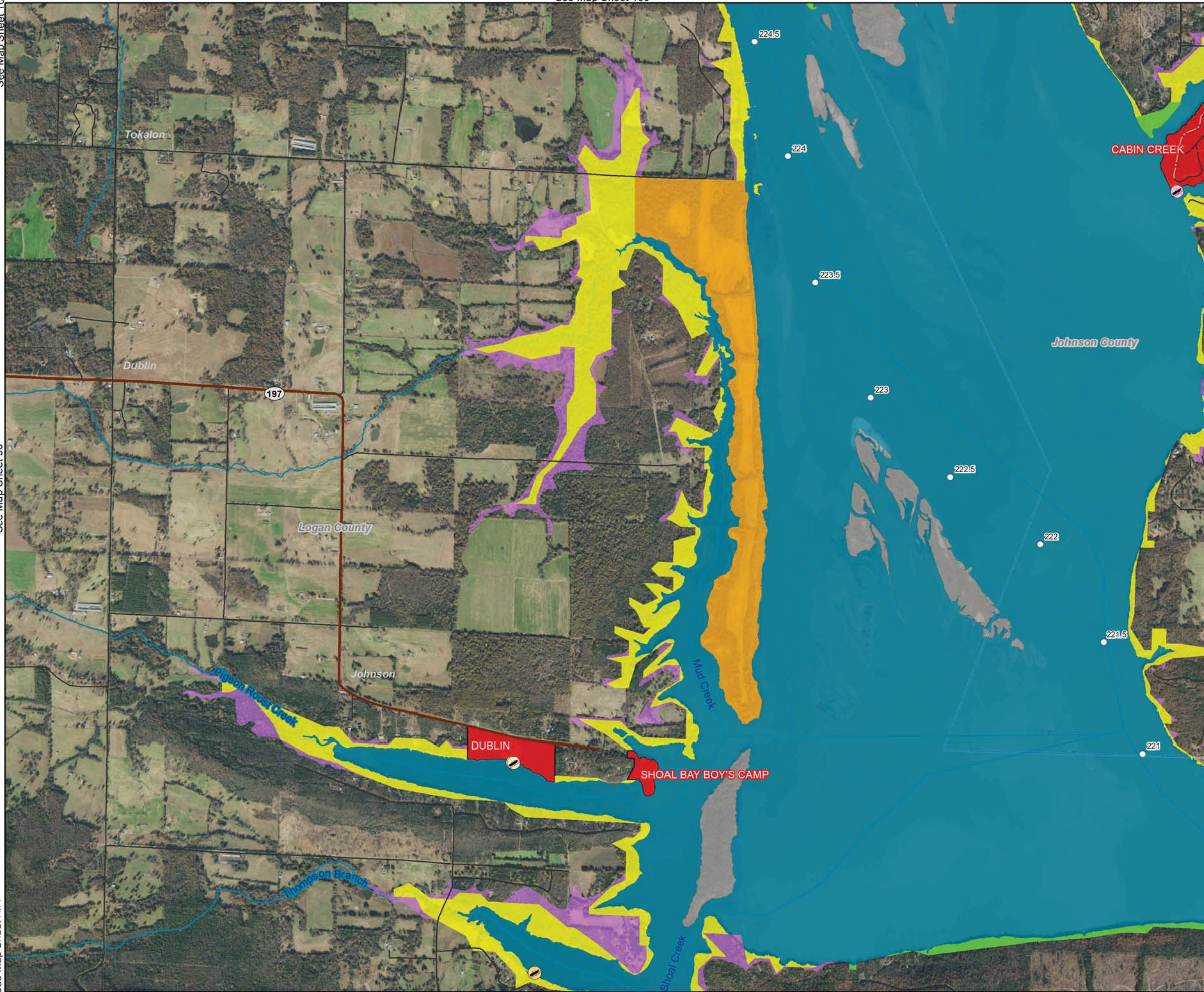

- HIGH DENSITY RECREATION
- LOW DENSITY RECREATION
- WILDLIFE MANAGEMENT
- ENVIRONMENTALLY SENSITIVE
- NO ALLOCATION
- OPEN RECREATION (WATER)

Legend

- Navigation Mile
- AGFC Operated Boat Ramp
- City Operated Boat Ramp
- Privately Operated Boat Ramp
- Recreation Trail
- Streams/Rivers
- Roads
- State Highway
- Counties



MASTER PLAN MKARNS



See Map Sheet 102

See Map Sheet 101

See Map Sheet 100

See Map Sheet 91

See Map Sheet 89

See Map Sheet N/A

See Map Sheet N/A

See Map Sheet 83

ALTERNATIVE 1 (NO ACTION) LAND AND WATER CLASSIFICATIONS AND EASEMENTS

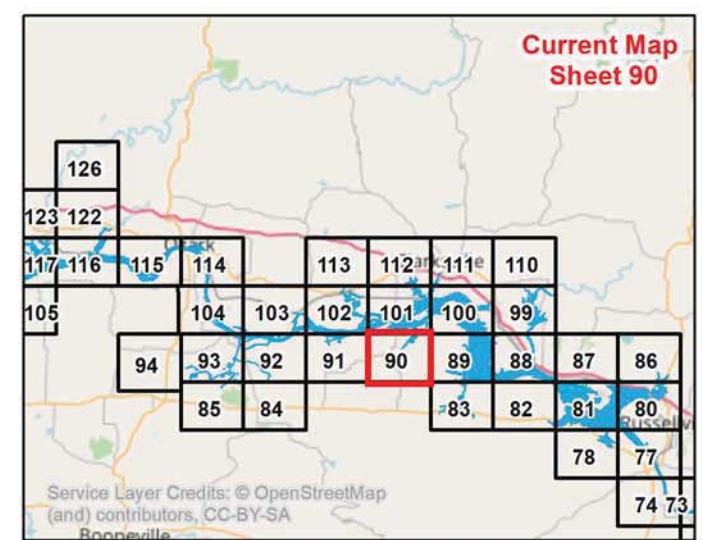
FLOWAGE EASEMENT

LAND AND WATER CLASSIFICATIONS

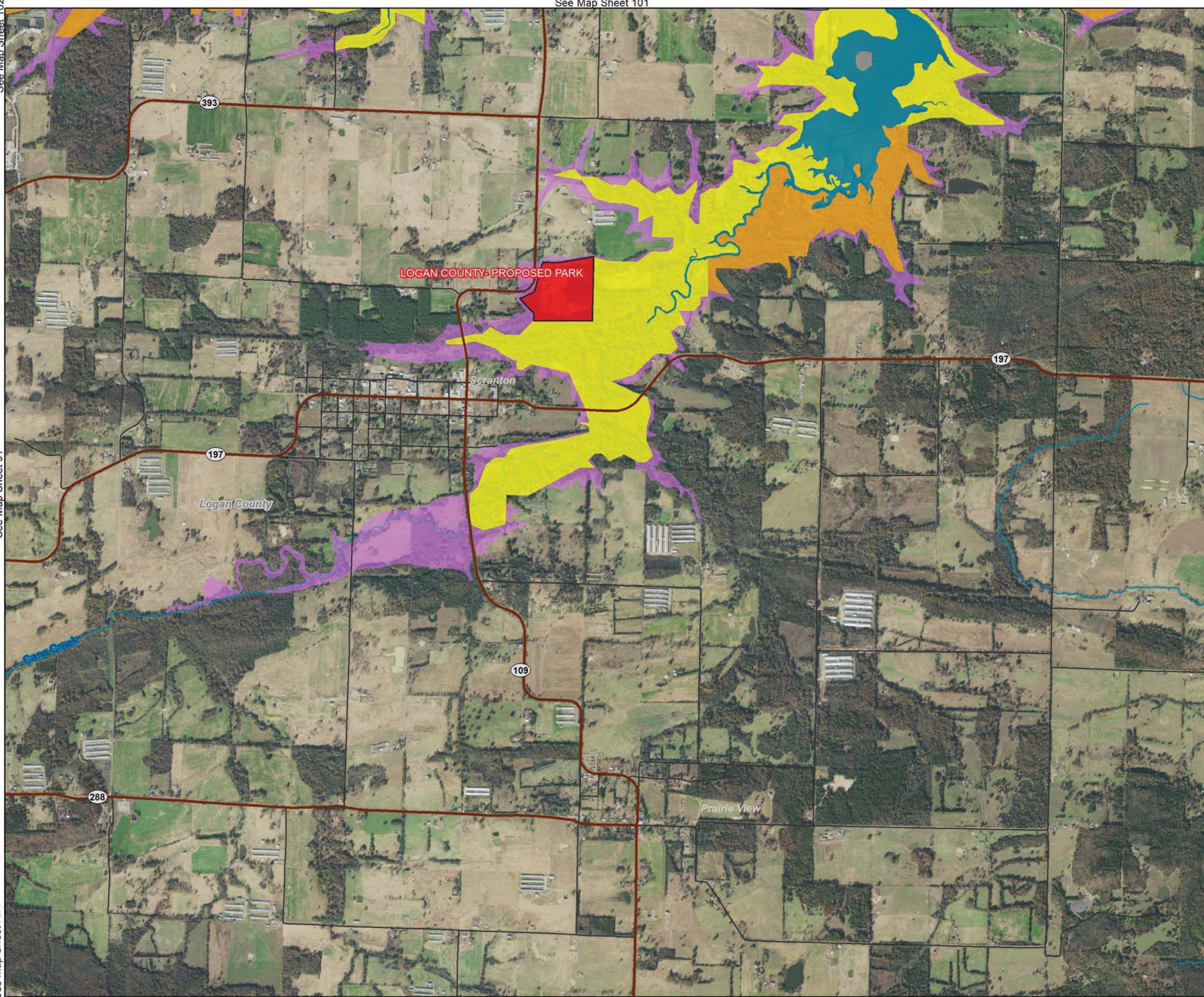

- HIGH DENSITY RECREATION
- LOW DENSITY RECREATION
- WILDLIFE MANAGEMENT
- NO ALLOCATION
- OPEN RECREATION (WATER)

Legend

- Streams/Rivers
- Roads
- State Highway
- Counties



MASTER PLAN MKARNS




See Map Sheet 103


See Map Sheet 102

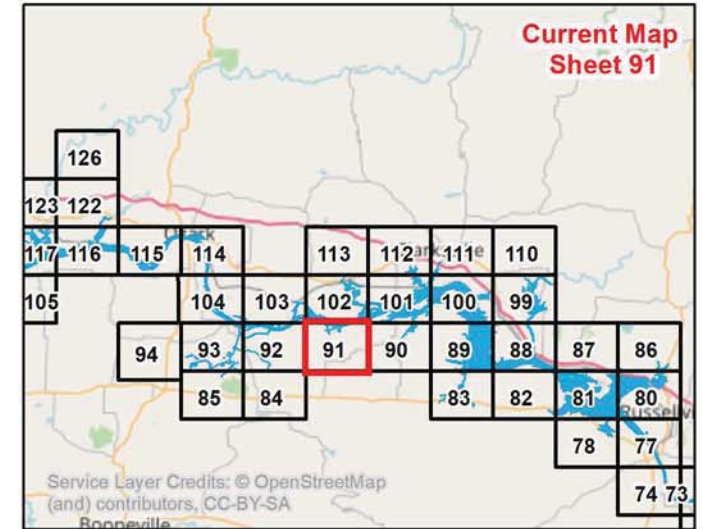
See Map Sheet 101

ALTERNATIVE 1 (NO ACTION) LAND AND WATER CLASSIFICATIONS AND EASEMENTS


 OPERATION EASEMENT
 FLOWAGE EASEMENT
LAND AND WATER CLASSIFICATIONS
 HIGH DENSITY RECREATION
 LOW DENSITY RECREATION
 WILDLIFE MANAGEMENT
 NO ALLOCATION
 OPEN RECREATION (WATER)

Legend

-  Navigation Mile
-  Levee Pump Station
-  Corps Operated Boat Ramp
-  Levee
-  Streams/Rivers
-  Roads
-  State Highway
-  Counties



MASTER PLAN MKARNS



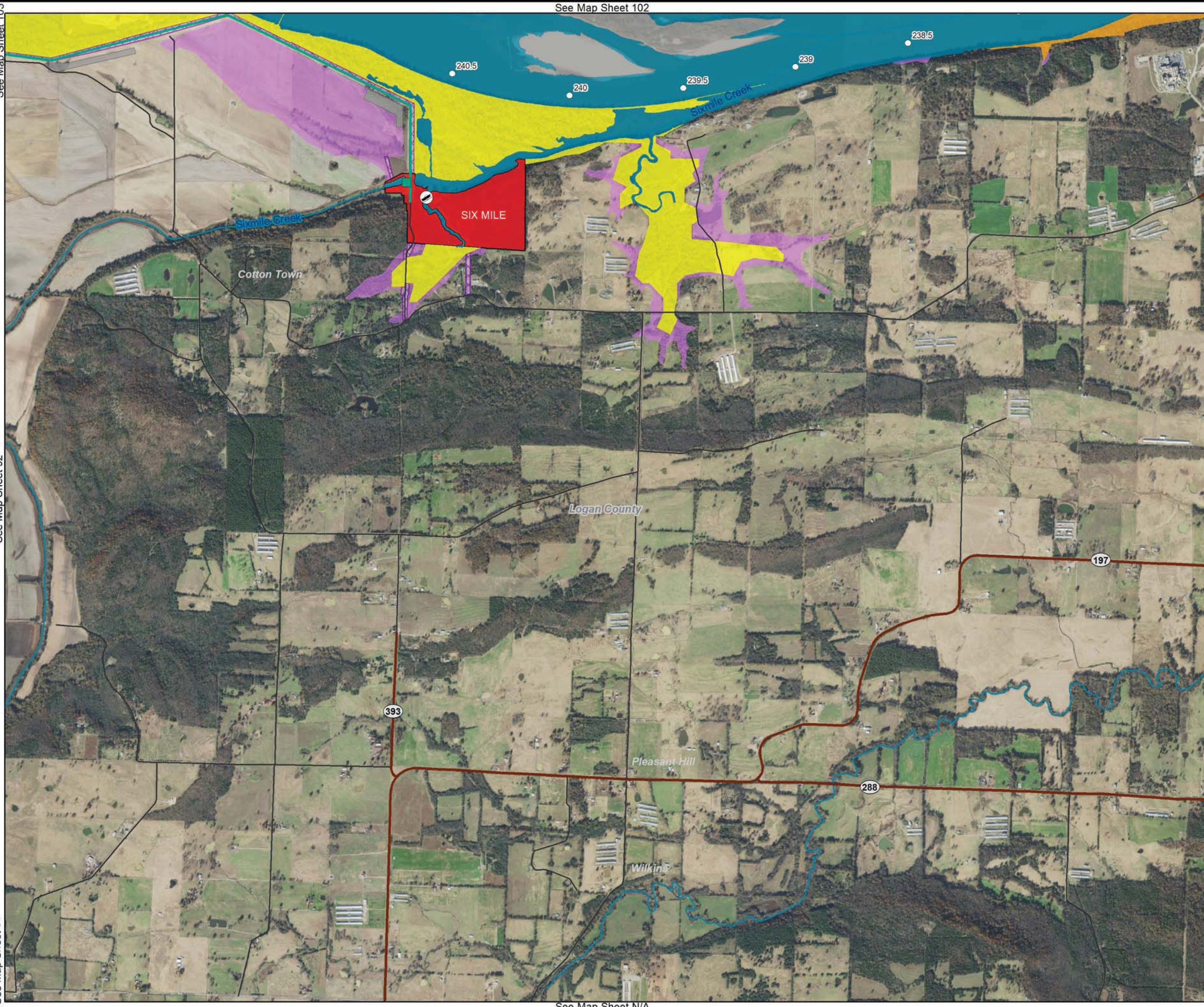
See Map Sheet 92

See Map Sheet 90

See Map Sheet 84

See Map Sheet N/A

See Map Sheet N/A



See Map Sheet 104

See Map Sheet 93

See Map Sheet 85







See Map Sheet 103

See Map Sheet 102







See Map Sheet 91

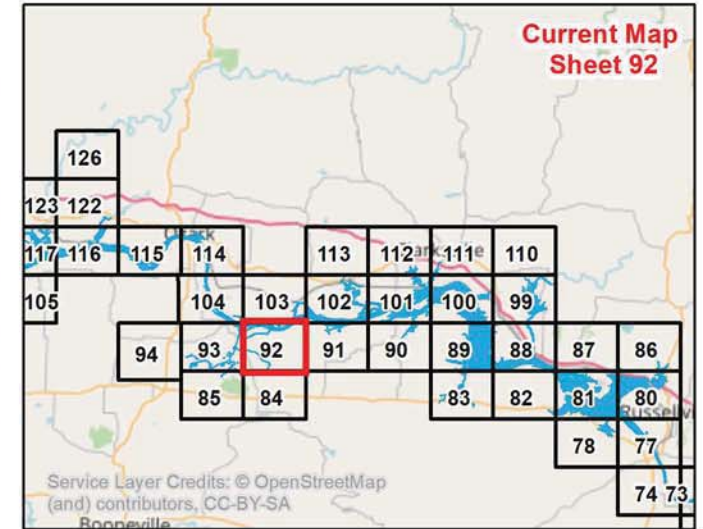
See Map Sheet N/A

ALTERNATIVE 1 (NO ACTION) LAND AND WATER CLASSIFICATIONS AND EASEMENTS

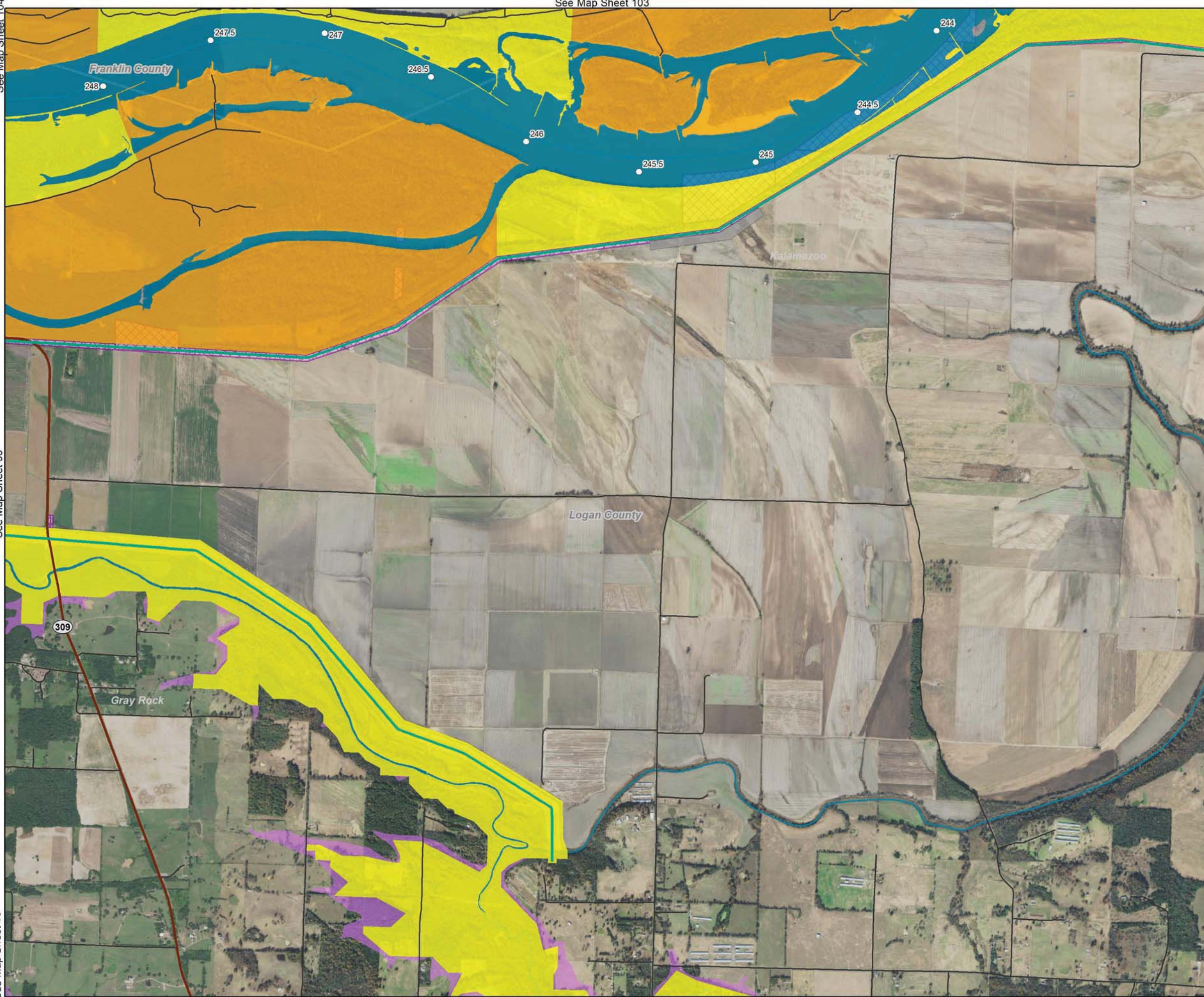
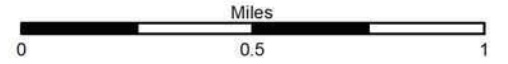
 OPERATION EASEMENT
 FLOWAGE EASEMENT
LAND AND WATER CLASSIFICATIONS
 LOW DENSITY RECREATION
 WILDLIFE MANAGEMENT
 NO ALLOCATION
 OPEN RECREATION (WATER)

Legend

-  Navigation Mile
-  Levee
-  Streams/Rivers
-  Roads
-  State Highway
-  Counties



MASTER PLAN MKARNS



See Map Sheet 84

See Map Sheet 104

See Map Sheet 104

See Map Sheet 103

See Map Sheet 94








See Map Sheet 92

See Map Sheet 94

See Map Sheet 84

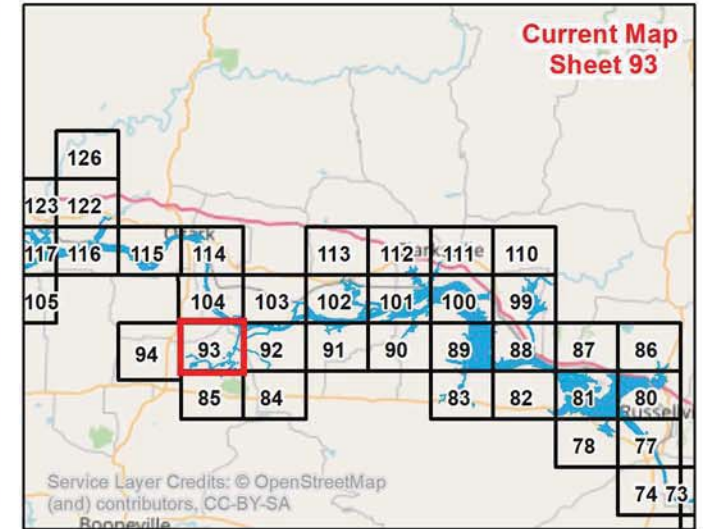
See Map Sheet 85

ALTERNATIVE 1 (NO ACTION) LAND AND WATER CLASSIFICATIONS AND EASEMENTS

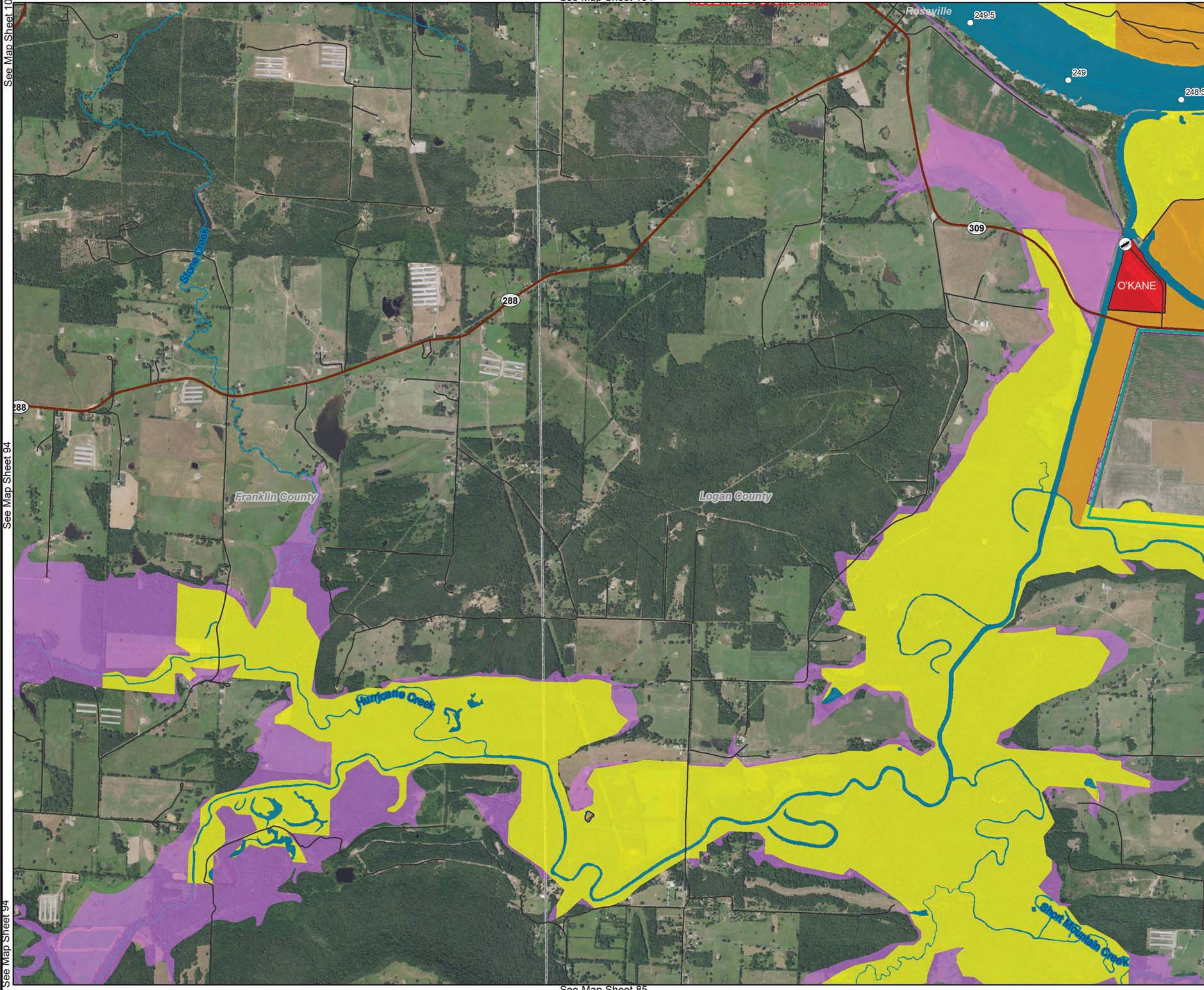

 OPERATION EASEMENT
 FLOWAGE EASEMENT
LAND AND WATER CLASSIFICATIONS
 HIGH DENSITY RECREATION
 LOW DENSITY RECREATION
 WILDLIFE MANAGEMENT
 NO ALLOCATION
 FISH AND WILDLIFE SANCTUARY (WATER)
 OPEN RECREATION (WATER)

Legend

-  Navigation Mile
-  Corps Operated Boat Ramp
-  Levee
-  Streams/Rivers
-  Roads
-  State Highway
-  Counties



MASTER PLAN MKARNS



See Map Sheet N/A

See Map Sheet N/A

See Map Sheet N/A

See Map Sheet N/A


See Map Sheet N/A

See Map Sheet 104

See Map Sheet 93

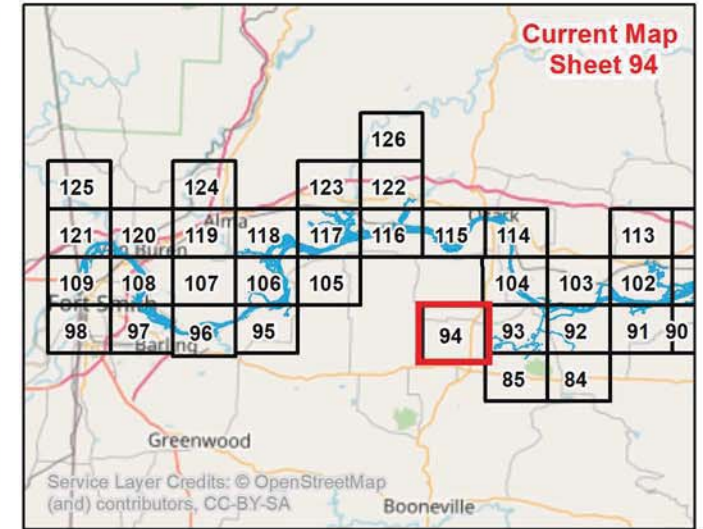
See Map Sheet 85

ALTERNATIVE 1 (NO ACTION) LAND AND WATER CLASSIFICATIONS AND EASEMENTS

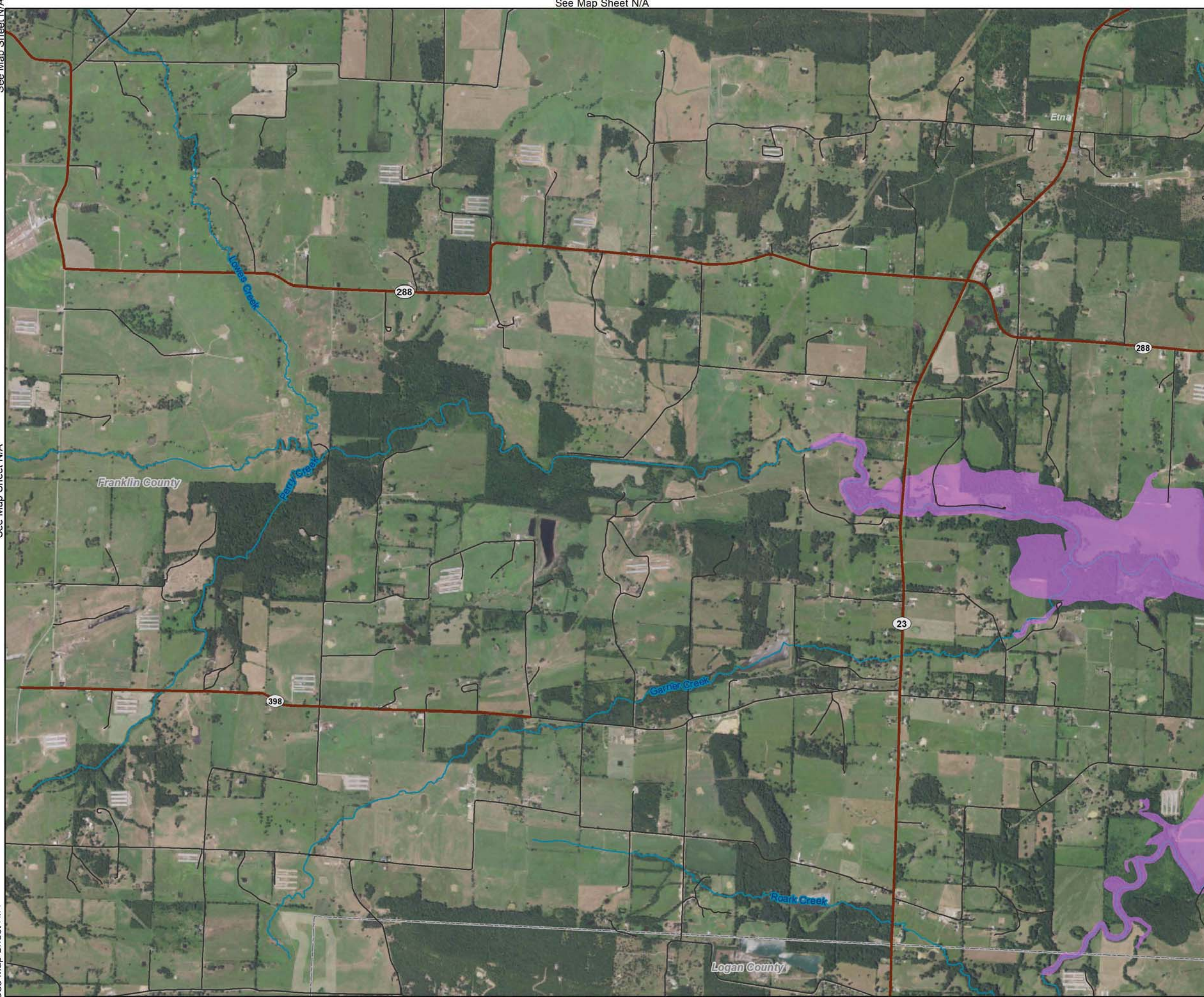

 FLOWAGE EASEMENT

Legend

-  Streams/Rivers
-  Roads
-  State Highway
-  Counties



MASTER PLAN MKARNS



See Map Sheet 107

See Map Sheet 96

See Map Sheet 96






See Map Sheet 106

See Map Sheet 105









See Map Sheet N/A

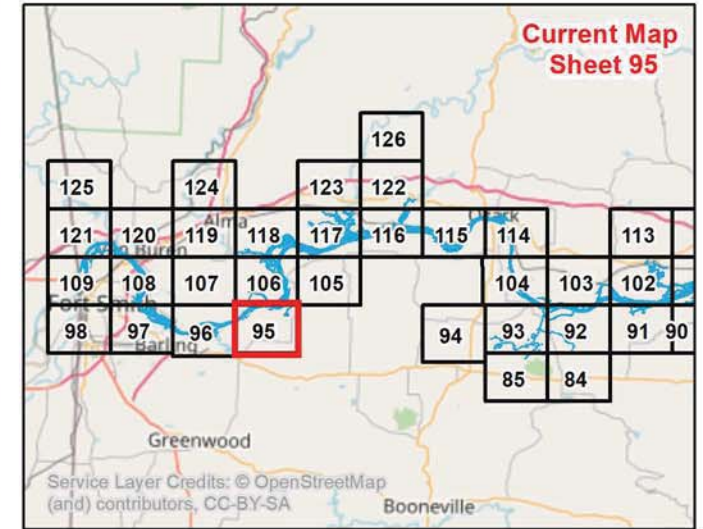
See Map Sheet N/A

ALTERNATIVE 1 (NO ACTION) LAND AND WATER CLASSIFICATIONS AND EASEMENTS

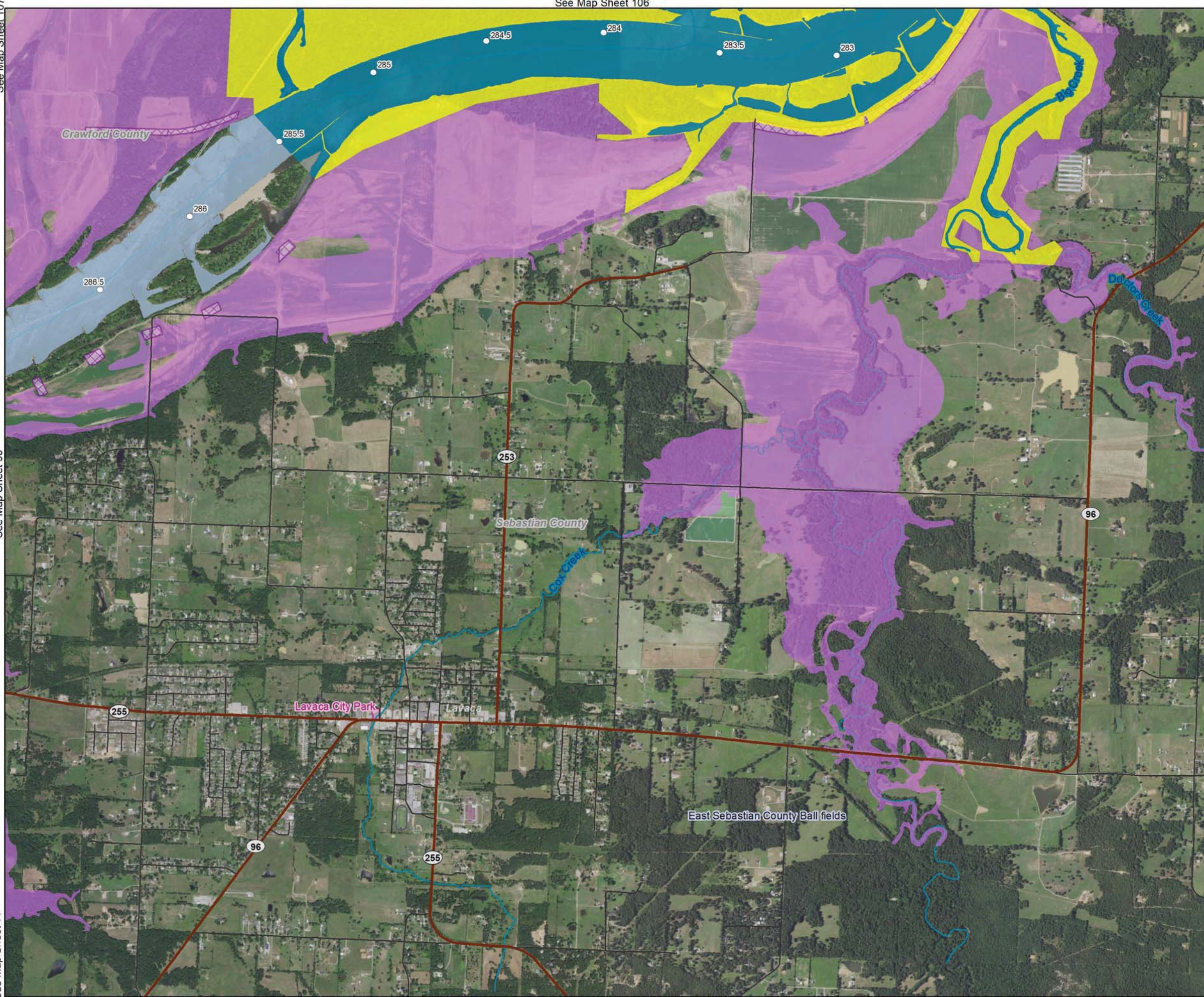
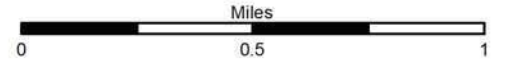
 OPERATION EASEMENT
 FLOWAGE EASEMENT
LAND AND WATER CLASSIFICATIONS
 LOW DENSITY RECREATION
 NO ALLOCATION
 OPEN RECREATION (WATER)

Legend

-  Navigation Mile
-  Streams/Rivers
-  Roads
-  State Highway
-  City Park
-  Local Park
-  Counties
-  MKARNS



MASTER PLAN MKARNS



See Map Sheet 108

See Map Sheet 107

See Map Sheet 106

ALTERNATIVE 1 (NO ACTION) LAND AND WATER CLASSIFICATIONS AND EASEMENTS

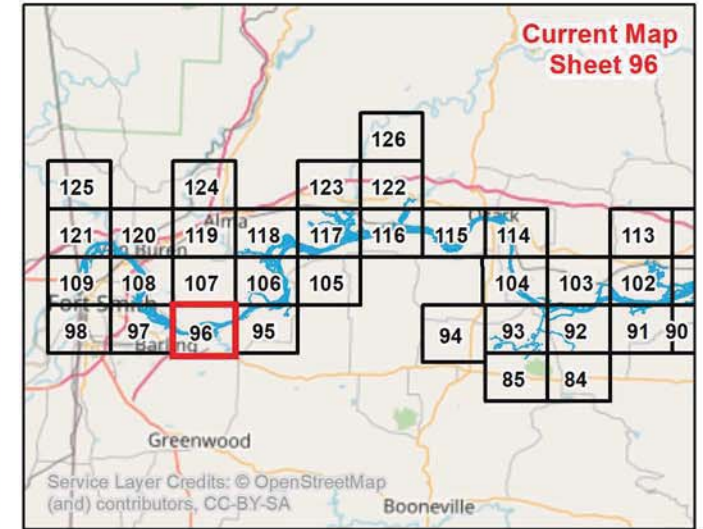
OPERATION EASEMENT
 OPERATION EASEMENT
 FLOWAGE EASEMENT

LAND AND WATER CLASSIFICATIONS
 HIGH DENSITY RECREATION
 NO ALLOCATION
 RESTRICTED (WATER)
 OPEN RECREATION (WATER)


Legend

- Navigation Mile
- Lock And Dams
- Corps Operated Boat Ramp
- AGFC Operated Boat Ramp
- Recreation Trail
- Levee
- Streams/Rivers
- Proposed Interstate Line
- Roads
- State Highway
- Rail Roads
- Military Reservation
- Counties
- MKARNS

See Map Sheet 95



MASTER PLAN MKARNS

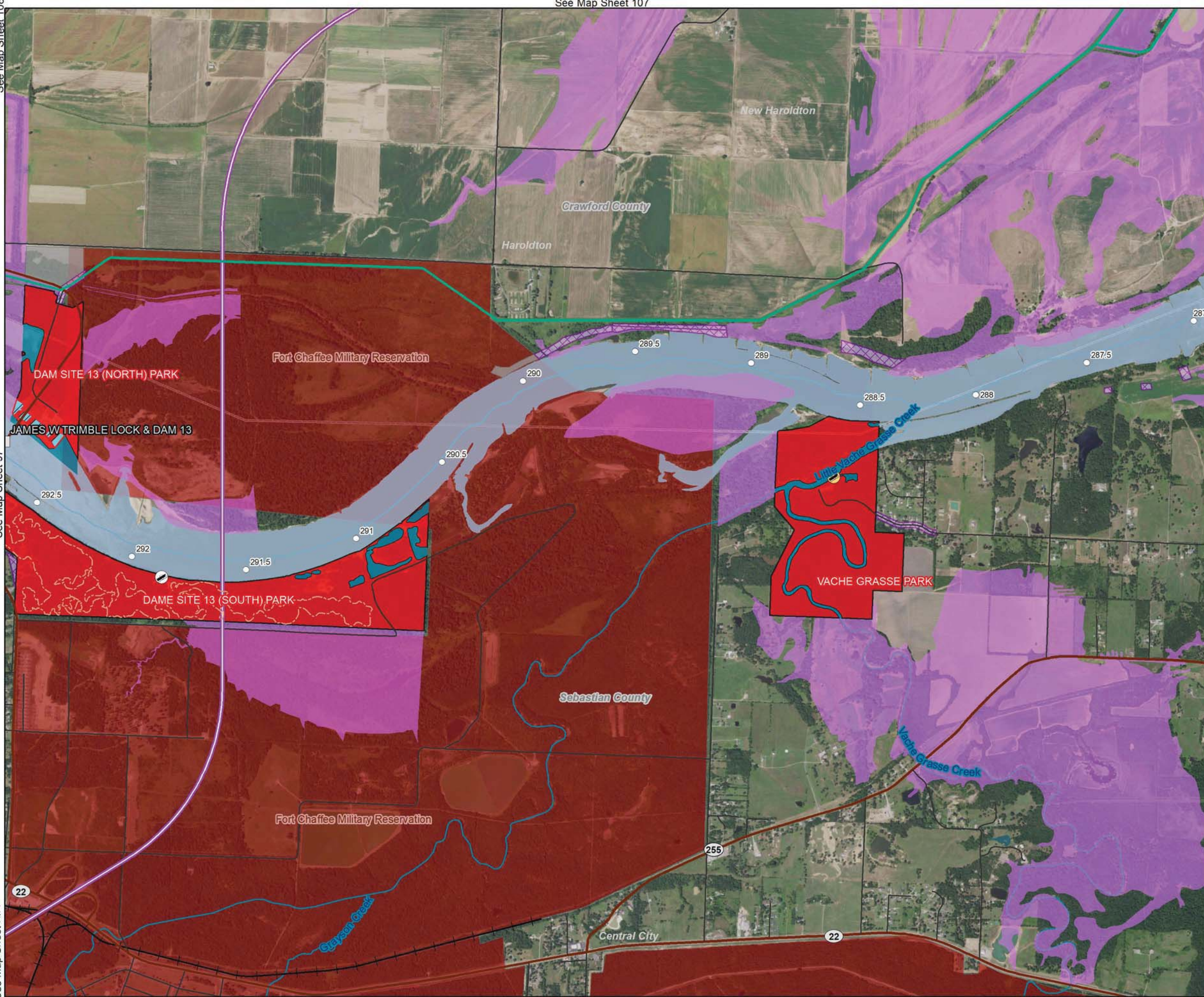


See Map Sheet 97

See Map Sheet N/A

See Map Sheet N/A

See Map Sheet N/A



See Map Sheet 109

See Map Sheet 98

See Map Sheet N/A

See Map Sheet 108

See Map Sheet 107

See Map Sheet 96

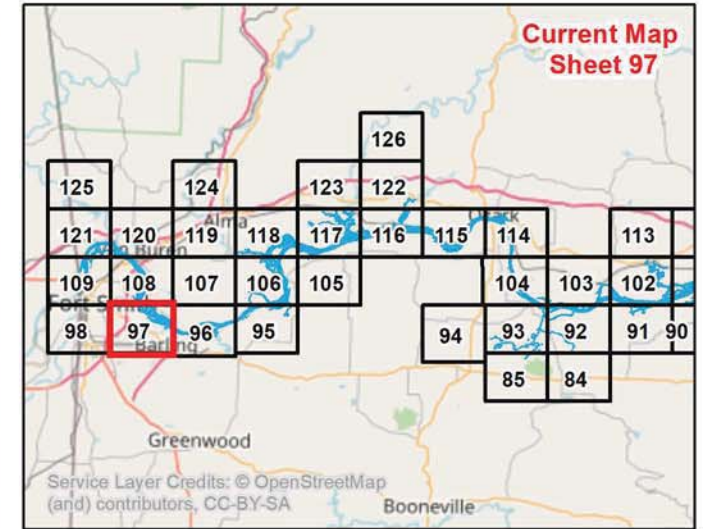
See Map Sheet 96

ALTERNATIVE 1 (NO ACTION) LAND AND WATER CLASSIFICATIONS AND EASEMENTS

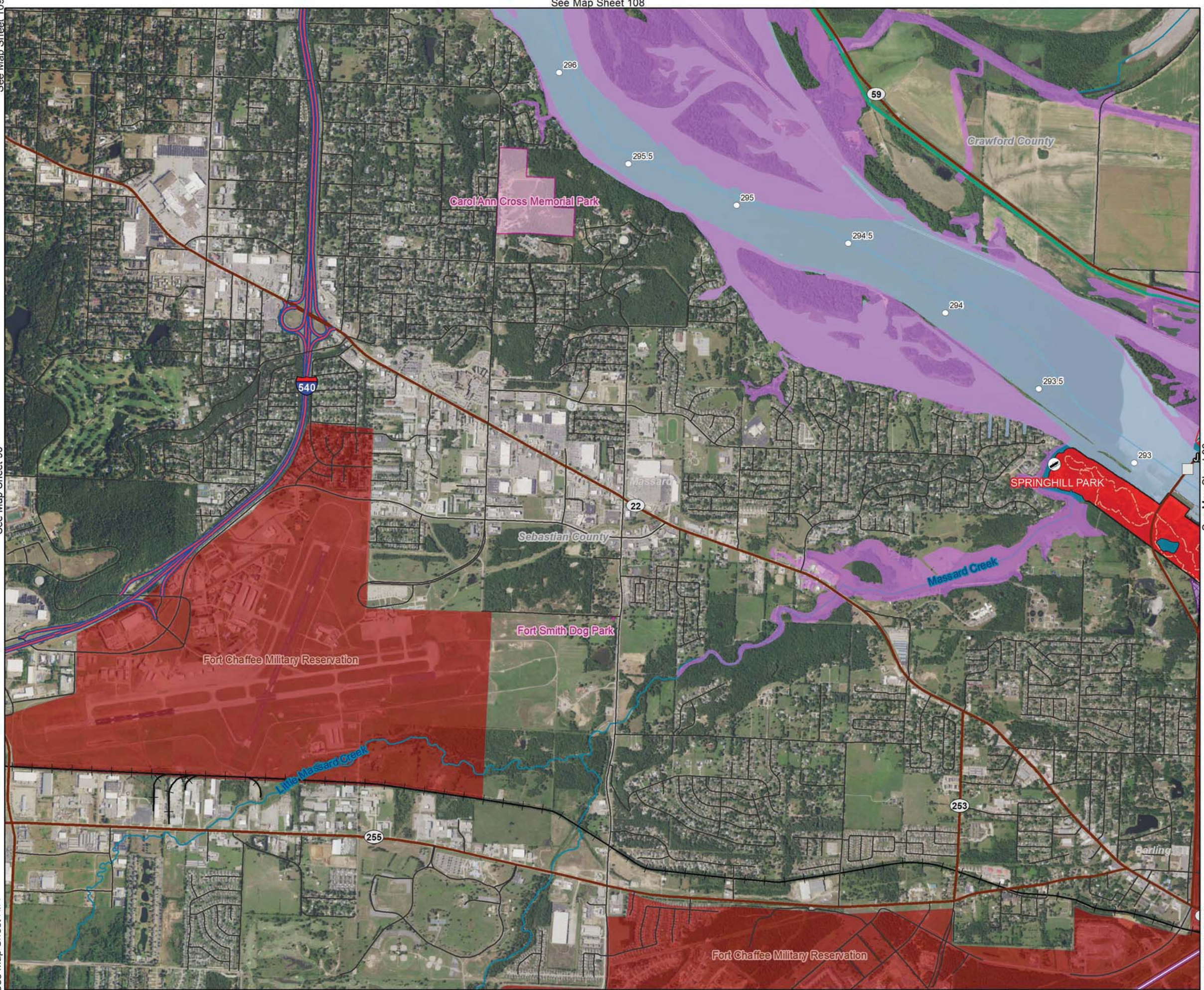

OPERATION EASEMENT
 FLOWAGE EASEMENT
LAND AND WATER CLASSIFICATIONS
 HIGH DENSITY RECREATION
 RESTRICTED (WATER)
 OPEN RECREATION (WATER)

Legend

- Navigation Mile
- Lock And Dams
- Corps Operated Boat Ramp
- Recreation Trail
- Levee
- Streams/Rivers
- Proposed Intersate Line
- Roads
- State Highway
- Interstate
- Rail Roads
- City Park
- Military Reservation
- Counties
- MKARNS



MASTER PLAN MKARNS



See Map Sheet N/A

See Map Sheet N/A

See Map Sheet N/A



See Map Sheet 109

See Map Sheet 108

See Map Sheet 97

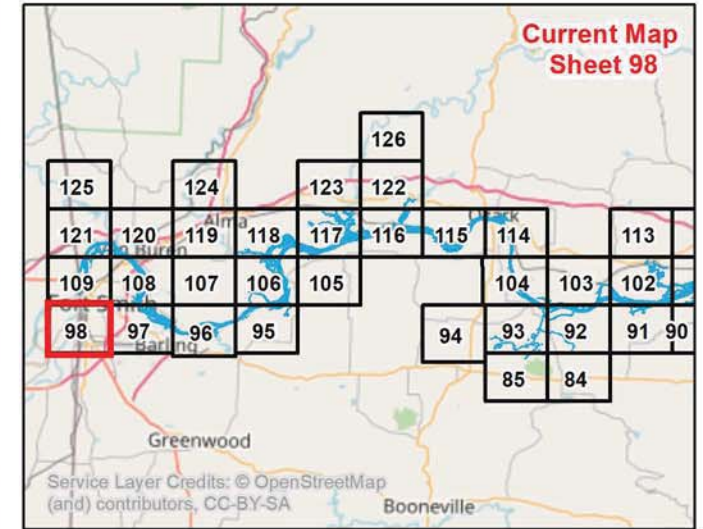
See Map Sheet N/A

ALTERNATIVE 1 (NO ACTION) LAND AND WATER CLASSIFICATIONS AND EASEMENTS

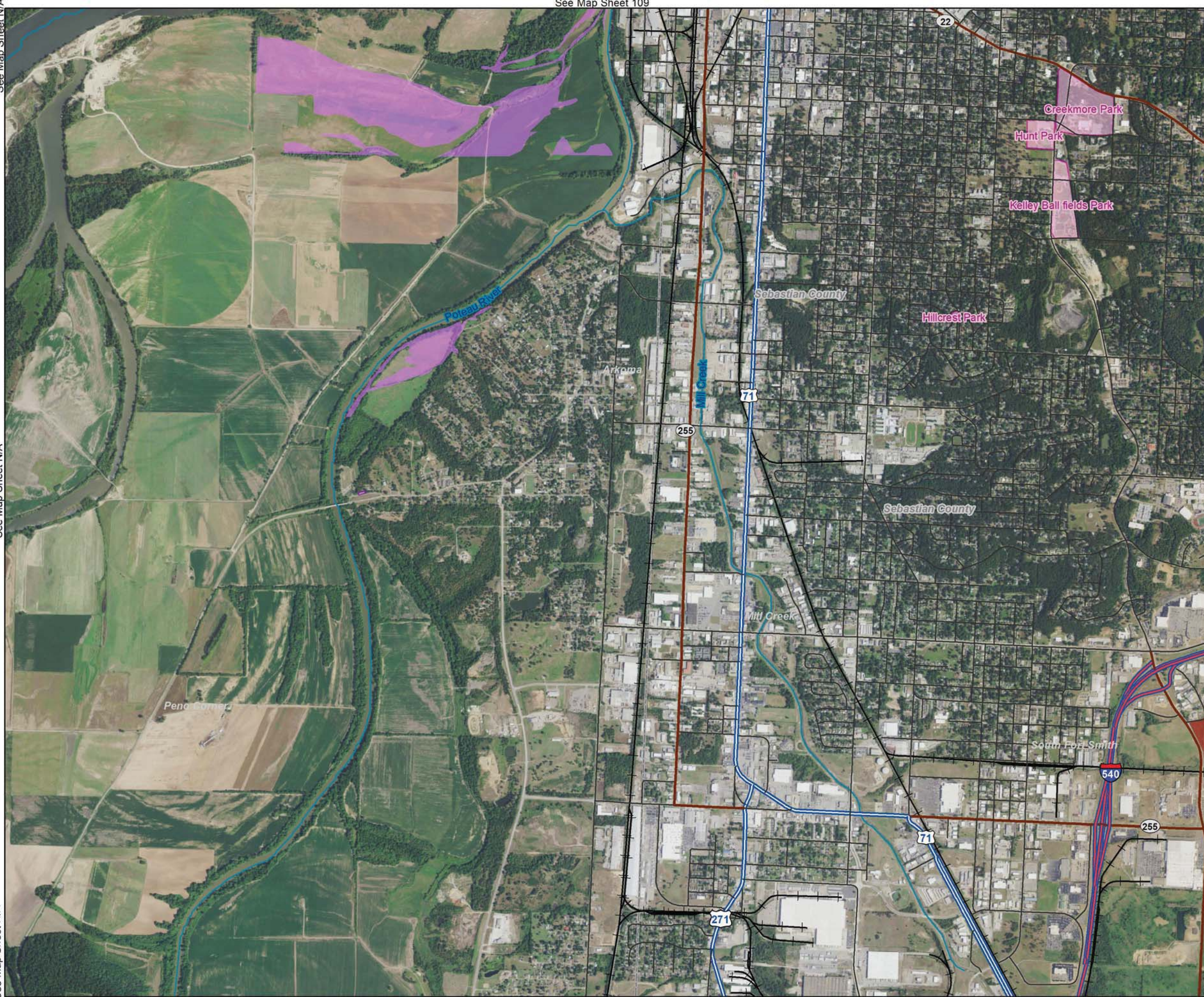
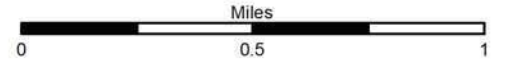
 OPERATION EASEMENT
 FLOWAGE EASEMENT

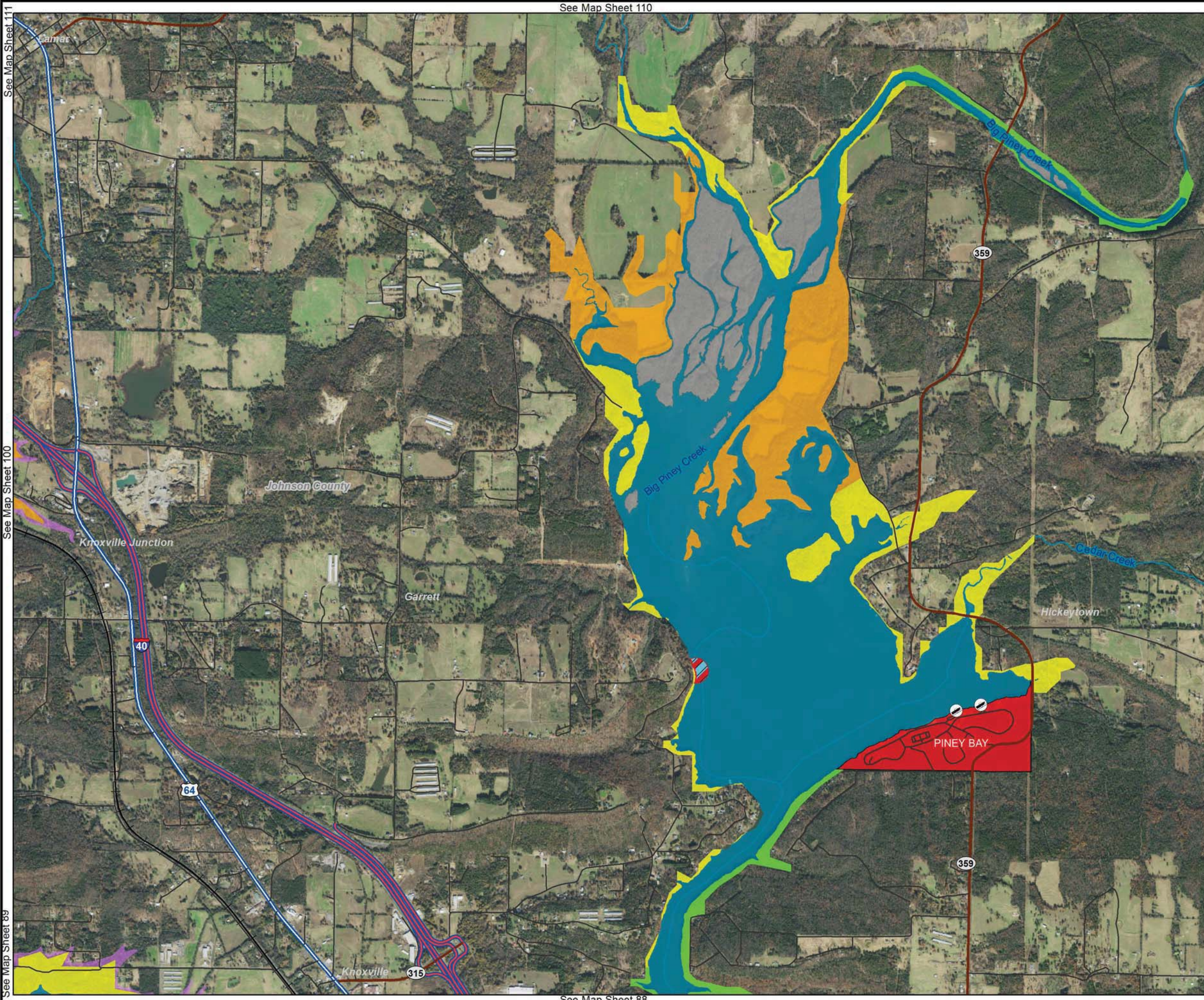
Legend

-  Streams/Rivers
-  Roads
-  State Highway
-  US Highway
-  Interstate
-  Rail Roads
-  City Park
-  Military Reservation
-  Counties



MASTER PLAN MKARNS





ALTERNATIVE 1 (NO ACTION) LAND AND WATER CLASSIFICATIONS AND EASEMENTS

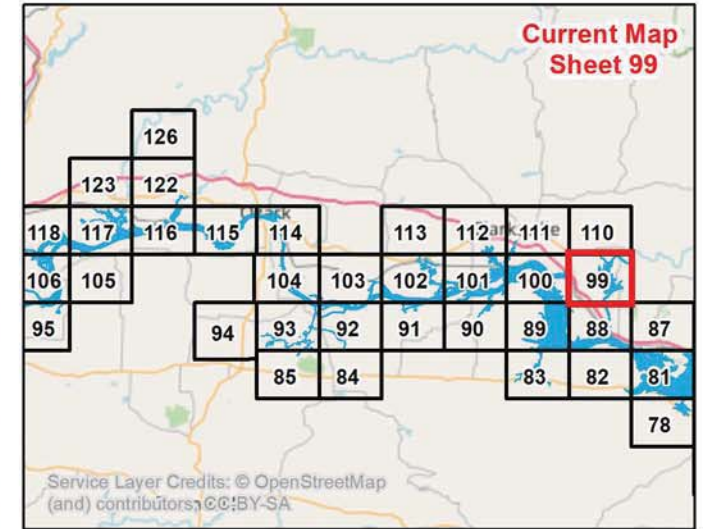
FLOWAGE EASEMENT

LAND AND WATER CLASSIFICATIONS

- HIGH DENSITY RECREATION
- LOW DENSITY RECREATION
- WILDLIFE MANAGEMENT
- ENVIRONMENTALLY SENSITIVE
- NO ALLOCATION
- ▨ RESTRICTED (WATER)
- OPEN RECREATION (WATER)

Legend

- Corps Operated Boat Ramp
- Streams/Rivers
- Roads
- State Highway
- US Highway
- Interstate
- Rail Roads
- Wayside Park
- Counties



**MASTER PLAN
MKARNS**

Miles
0 0.5 1

**US ARMY CORPS
OF ENGINEERS**
Little Rock District
MKARNS

See Map Sheet 112

See Map Sheet 111

See Map Sheet 110

See Map Sheet 101

See Map Sheet 99

See Map Sheet 90

See Map Sheet 88

ALTERNATIVE 1 (NO ACTION) LAND AND WATER CLASSIFICATIONS AND EASEMENTS

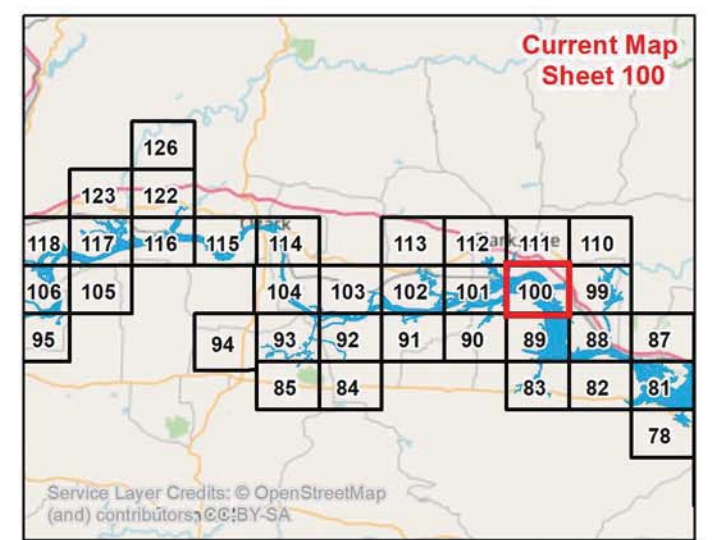
OPERATION EASEMENT
 FLOWAGE EASEMENT

LAND AND WATER CLASSIFICATIONS

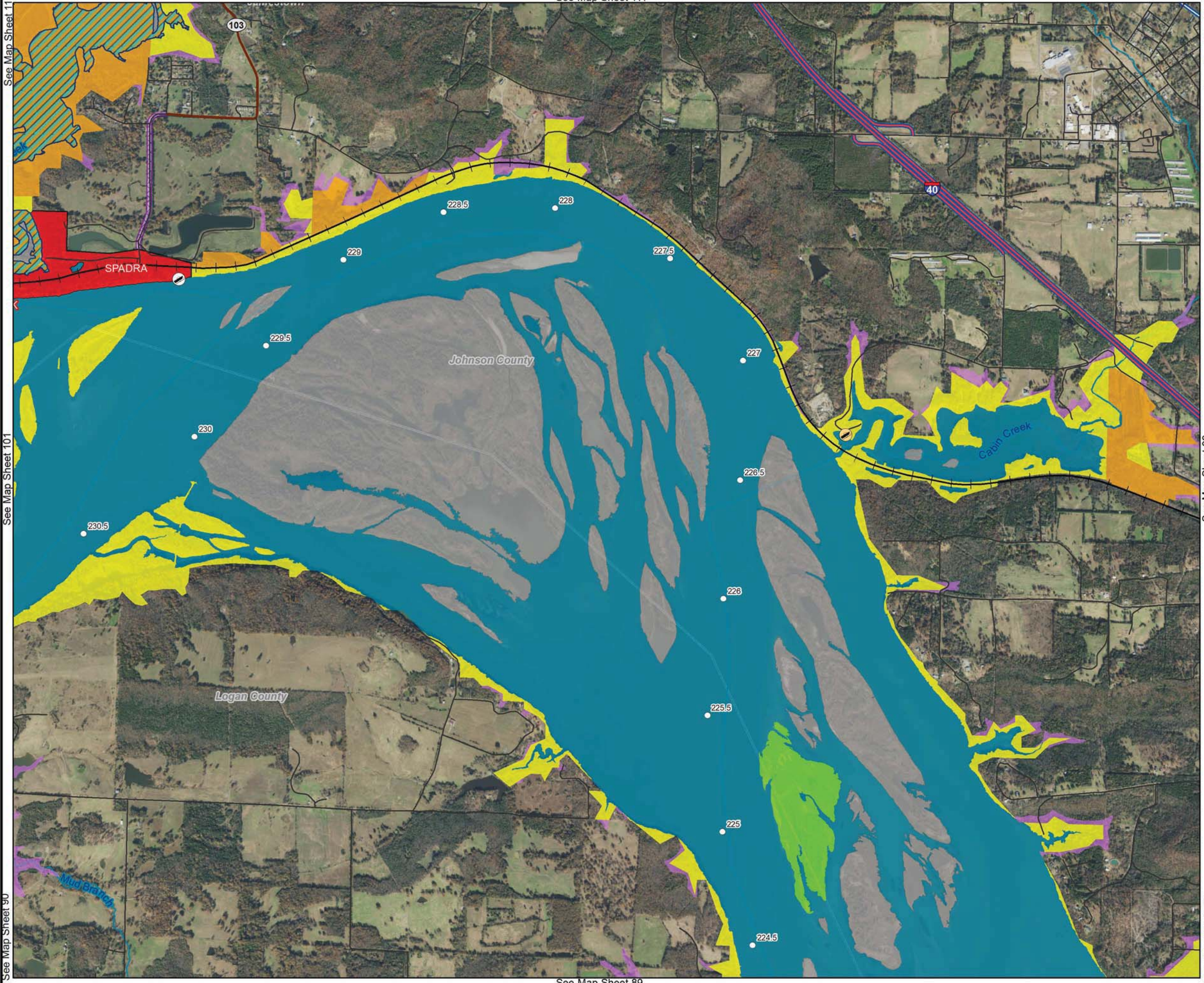

- HIGH DENSITY RECREATION
- LOW DENSITY RECREATION
- WILDLIFE MANAGEMENT
- ENVIRONMENTALLY SENSITIVE
- NO ALLOCATION
- FISH AND WILDLIFE SANCTUARY (WATER)
- OPEN RECREATION (WATER)

Legend

- Navigation Mile
- Corps Operated Boat Ramp
- AGFC Operated Boat Ramp
- Streams/Rivers
- Roads
- State Highway
- US Highway
- Interstate
- Rail Roads
- Counties



MASTER PLAN MKARNS



See Map Sheet 89

See Map Sheet 113

See Map Sheet 112

See Map Sheet 111

See Map Sheet 102

See Map Sheet 100

See Map Sheet 91

See Map Sheet 90

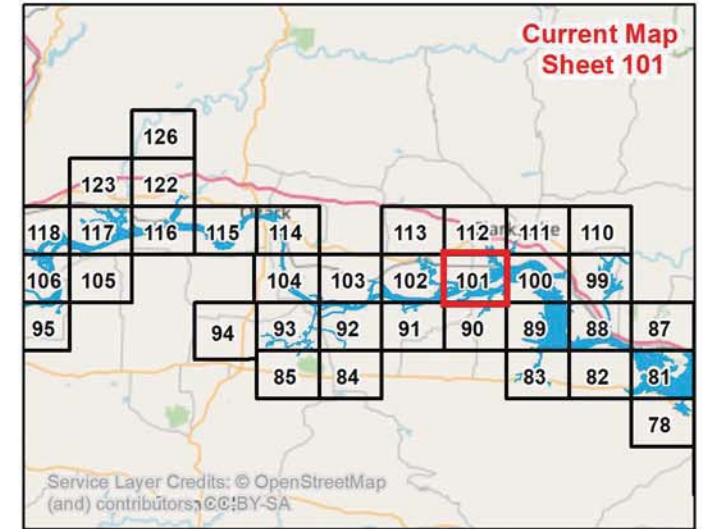
See Map Sheet 89

ALTERNATIVE 1 (NO ACTION) LAND AND WATER CLASSIFICATIONS AND EASEMENTS

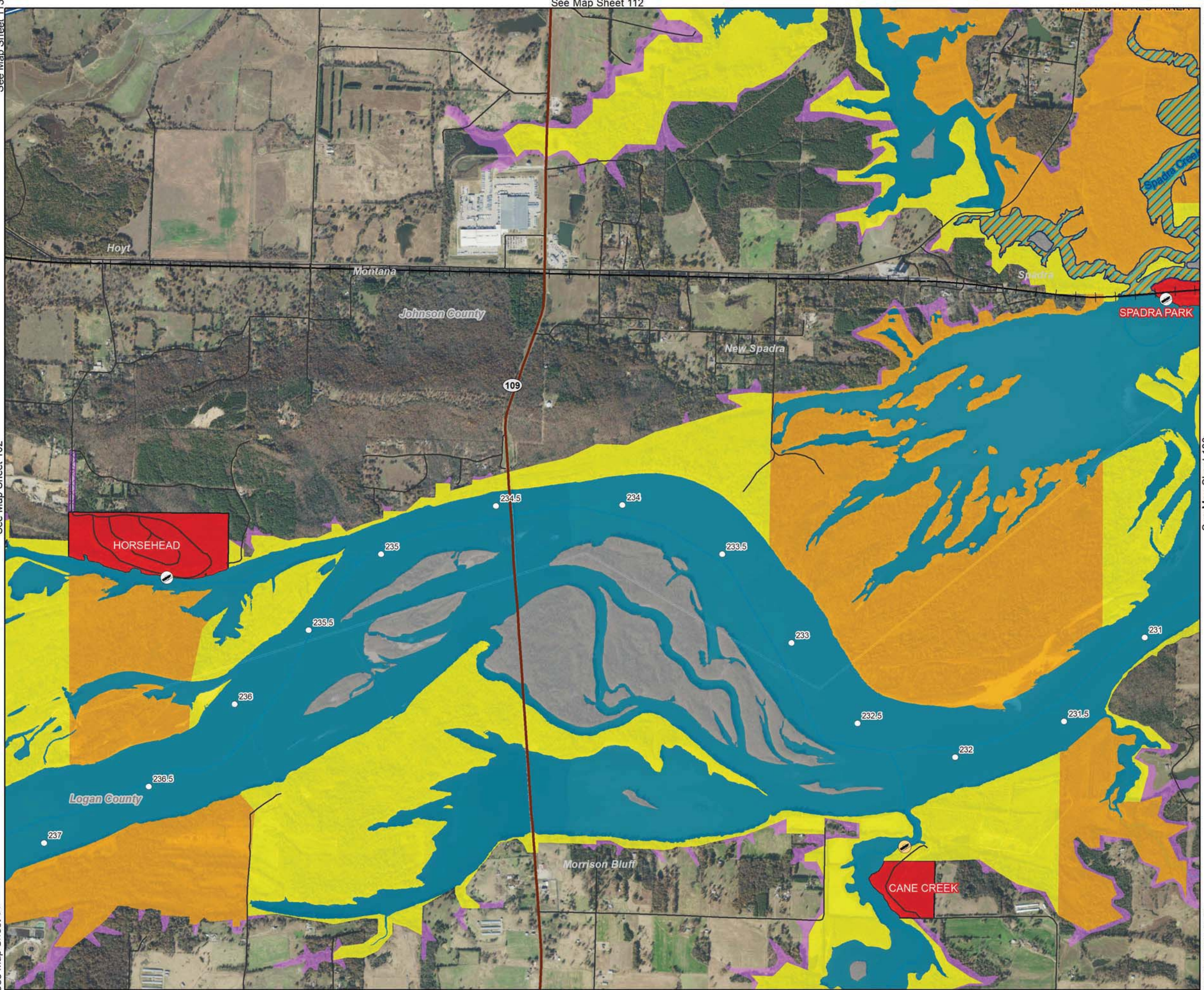
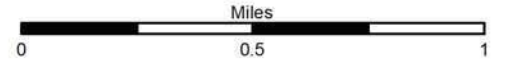
OPERATION EASEMENT
 FLOWAGE EASEMENT
LAND AND WATER CLASSIFICATIONS
 HIGH DENSITY RECREATION
 LOW DENSITY RECREATION
 WILDLIFE MANAGEMENT
 NO ALLOCATION
 FISH AND WILDLIFE SANCTUARY (WATER)
 OPEN RECREATION (WATER)

Legend

- Navigation Mile
- Corps Operated Boat Ramp
- AGFC Operated Boat Ramp
- Streams/Rivers
- Roads
- State Highway
- US Highway
- Rail Roads
- Counties



MASTER PLAN MKARNS



See Map Sheet N/A

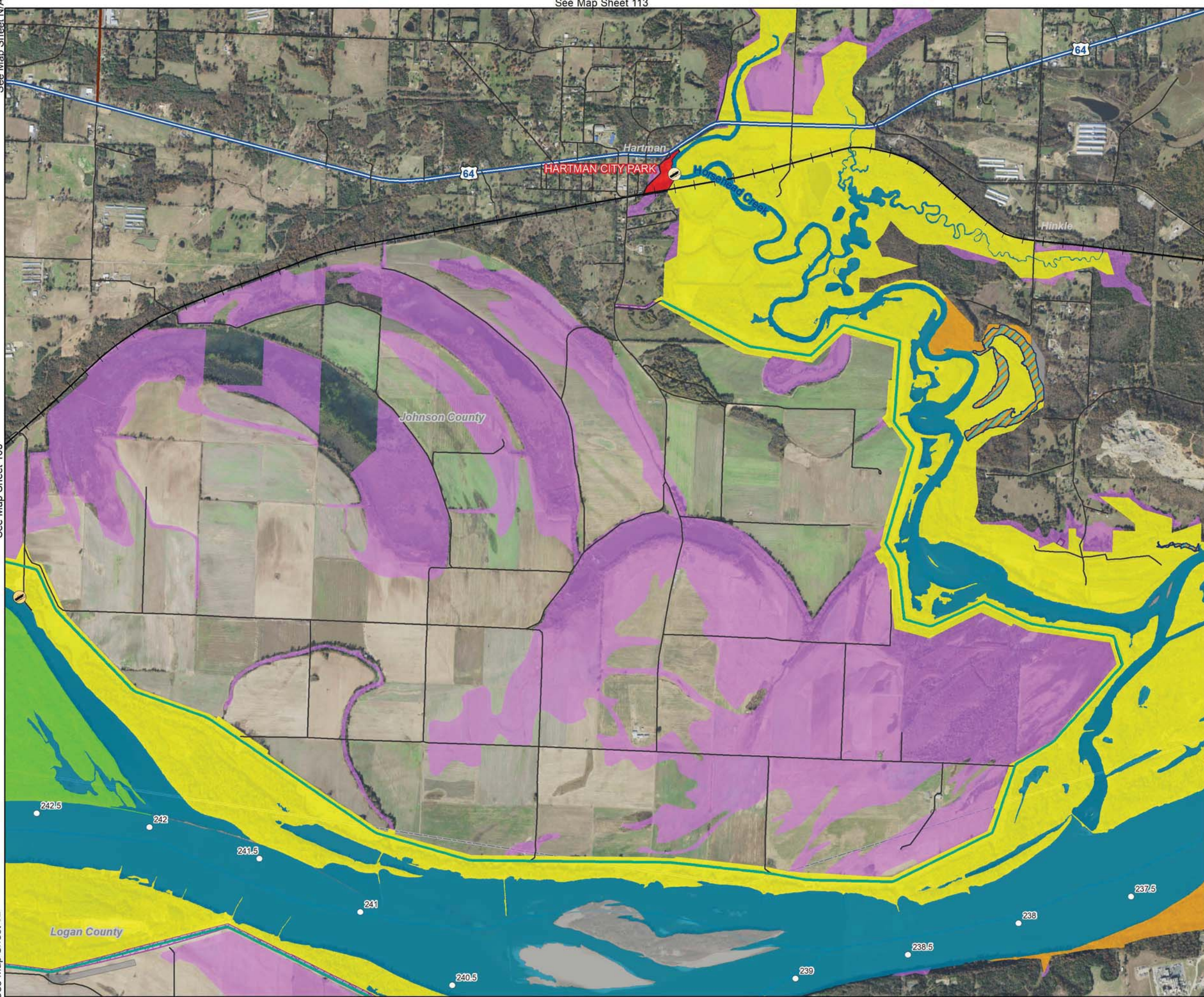
See Map Sheet 113

See Map Sheet 112

ALTERNATIVE 1 (NO ACTION) LAND AND WATER CLASSIFICATIONS AND EASEMENTS

See Map Sheet 103

See Map Sheet 92

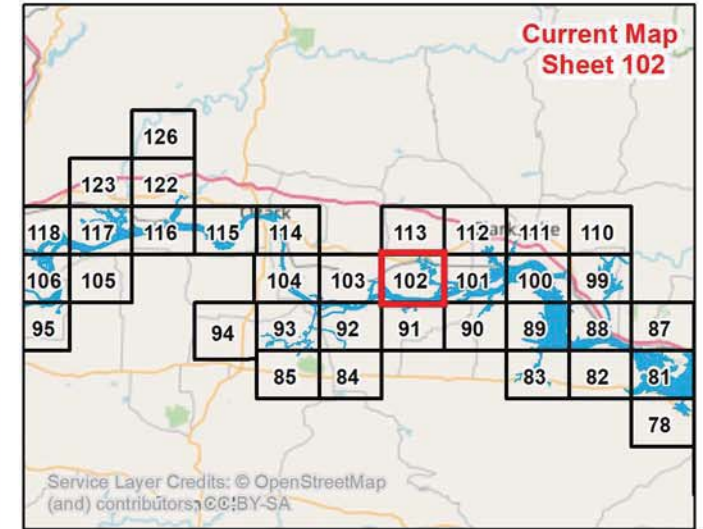


OPERATION EASEMENT
 FLOWAGE EASEMENT
LAND AND WATER CLASSIFICATIONS
 HIGH DENSITY RECREATION
 LOW DENSITY RECREATION
 WILDLIFE MANAGEMENT
 ENVIRONMENTALLY SENSITIVE
 NO ALLOCATION
 FISH AND WILDLIFE SANCTUARY (WATER)
 OPEN RECREATION (WATER)

See Map Sheet 101

Legend


- Navigation Mile
- AGFC Operated Boat Ramp
- City Operated Boat Ramp
- Levee
- Streams/Rivers
- Roads
- State Highway
- US Highway
- Rail Roads
- City Park
- Counties



See Map Sheet 91

See Map Sheet 90

MASTER PLAN MKARNS



See Map Sheet 114

See Map Sheet N/A

See Map Sheet 113

See Map Sheet 104

See Map Sheet 102

See Map Sheet 93

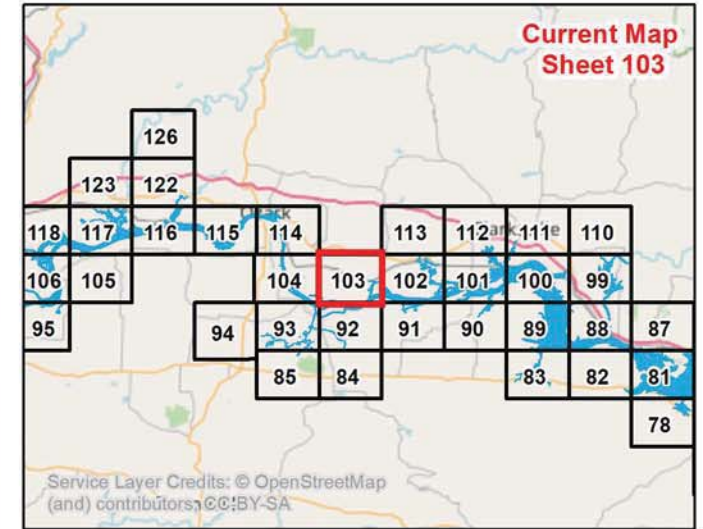
See Map Sheet 91

ALTERNATIVE 1 (NO ACTION) LAND AND WATER CLASSIFICATIONS AND EASEMENTS

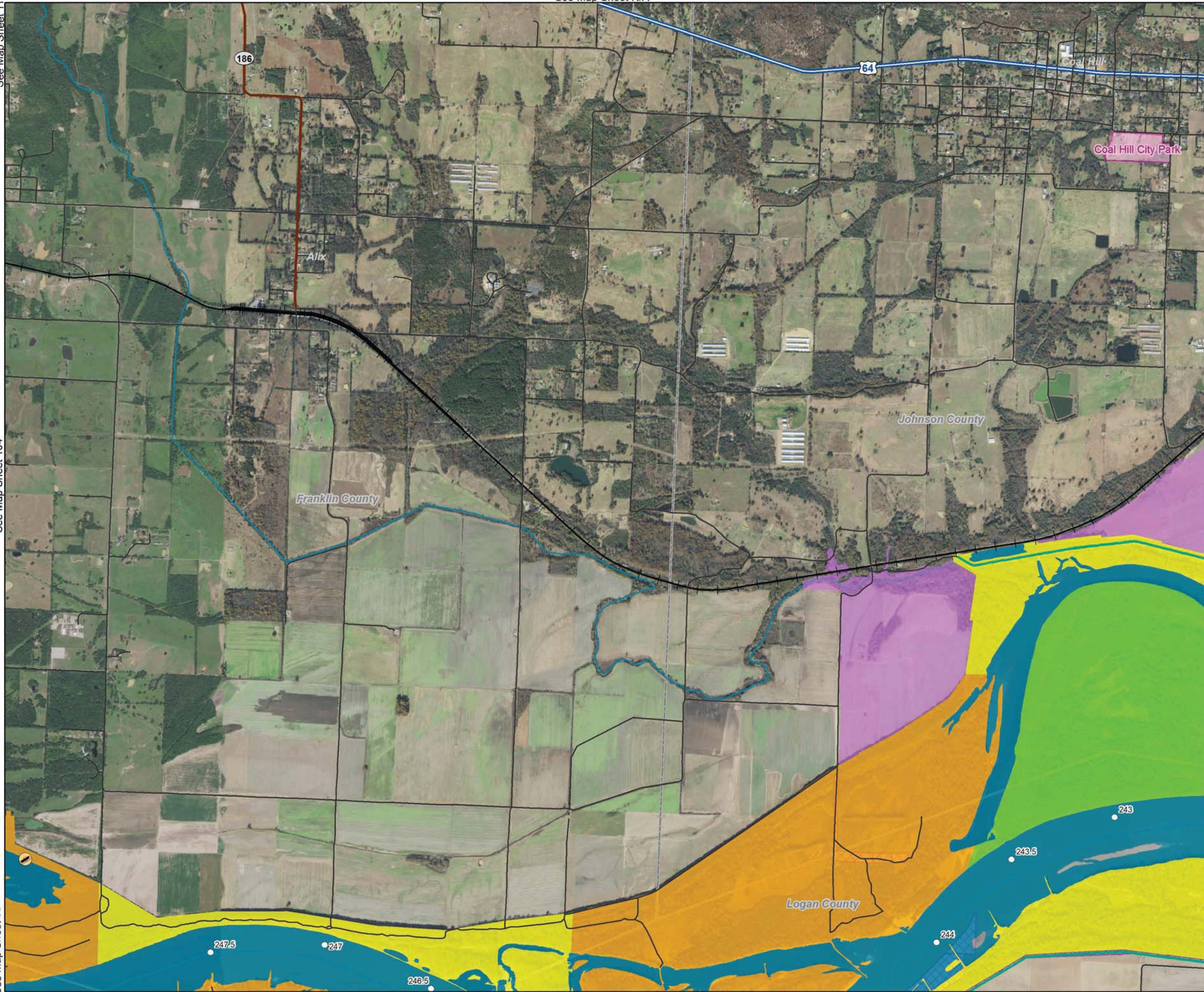
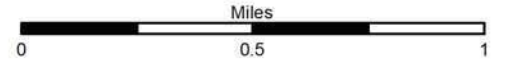
OPERATION EASEMENT
 FLOWAGE EASEMENT
LAND AND WATER CLASSIFICATIONS
 LOW DENSITY RECREATION
 WILDLIFE MANAGEMENT
 ENVIRONMENTALLY SENSITIVE
 NO ALLOCATION
 OPEN RECREATION (WATER)

Legend

- Navigation Mile
- AGFC Operated Boat Ramp
- Levee
- Streams/Rivers
- Roads
- State Highway
- US Highway
- Rail Roads
- City Park
- Counties



MASTER PLAN MKARNS



See Map Sheet 92

See Map Sheet 115

See Map Sheet 114

See Map Sheet N/A



See Map Sheet N/A

See Map Sheet 103

See Map Sheet 94

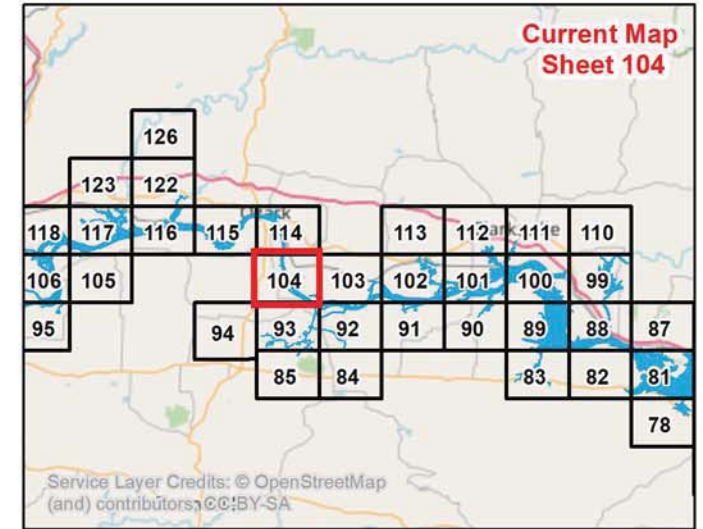
See Map Sheet 92

ALTERNATIVE 1 (NO ACTION) LAND AND WATER CLASSIFICATIONS AND EASEMENTS

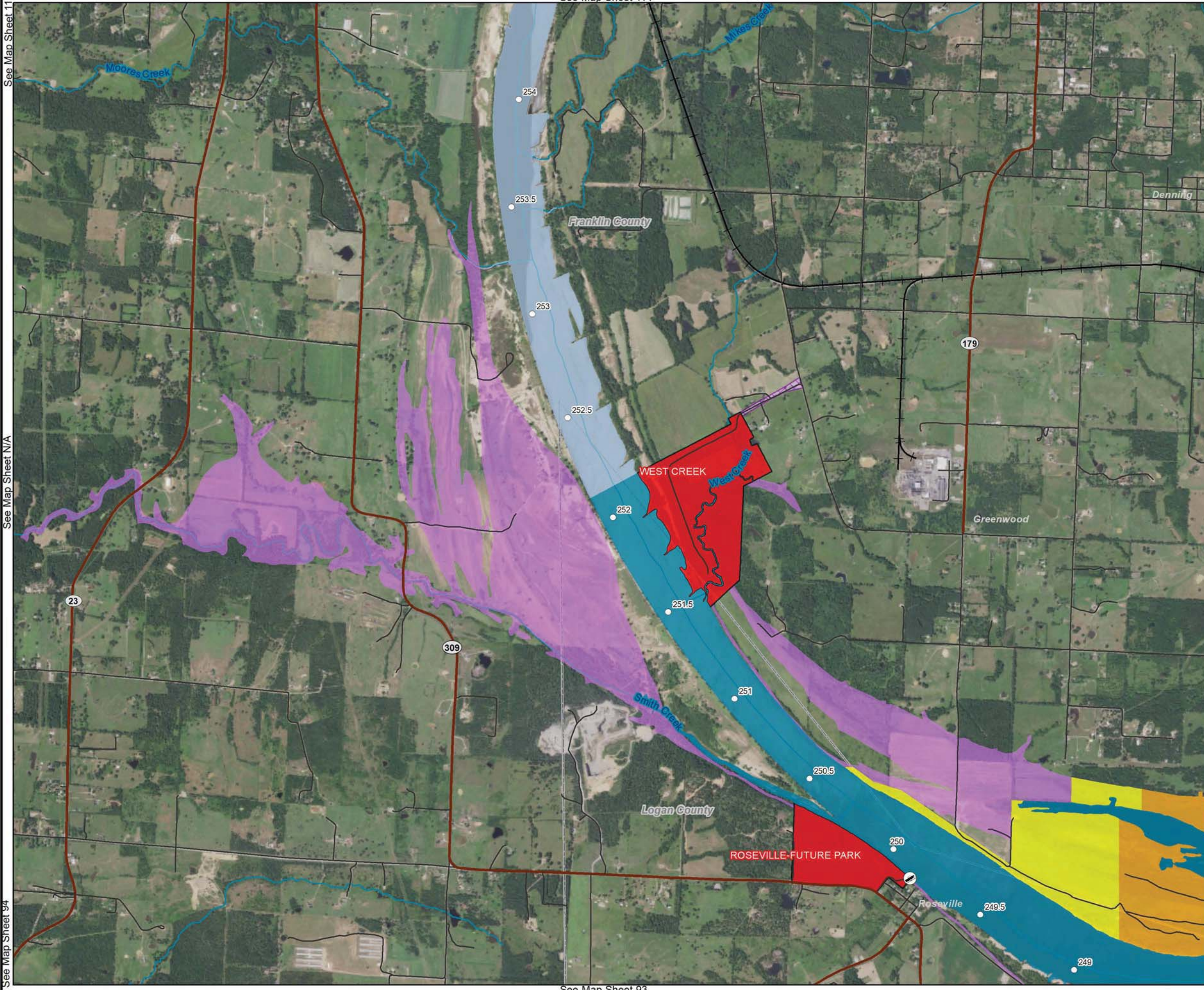

 OPERATION EASEMENT
 FLOWAGE EASEMENT
LAND AND WATER CLASSIFICATIONS
 HIGH DENSITY RECREATION
 LOW DENSITY RECREATION
 WILDLIFE MANAGEMENT
 OPEN RECREATION (WATER)

Legend

-  Navigation Mile
-  Corps Operated Boat Ramp
-  Streams/Rivers
-  Roads
-  State Highway
-  Rail Roads
-  Counties
-  MKARNS



MASTER PLAN MKARNS



See Map Sheet 93

See Map Sheet 118

See Map Sheet 117

See Map Sheet 116

See Map Sheet 106

See Map Sheet N/A

See Map Sheet 95

See Map Sheet N/A

See Map Sheet N/A

ALTERNATIVE 1 (NO ACTION) LAND AND WATER CLASSIFICATIONS AND EASEMENTS

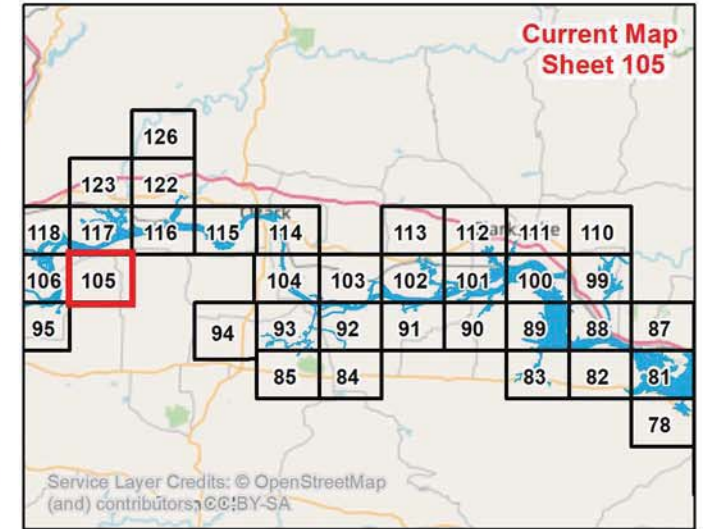
FLOWAGE EASEMENT

LAND AND WATER CLASSIFICATIONS

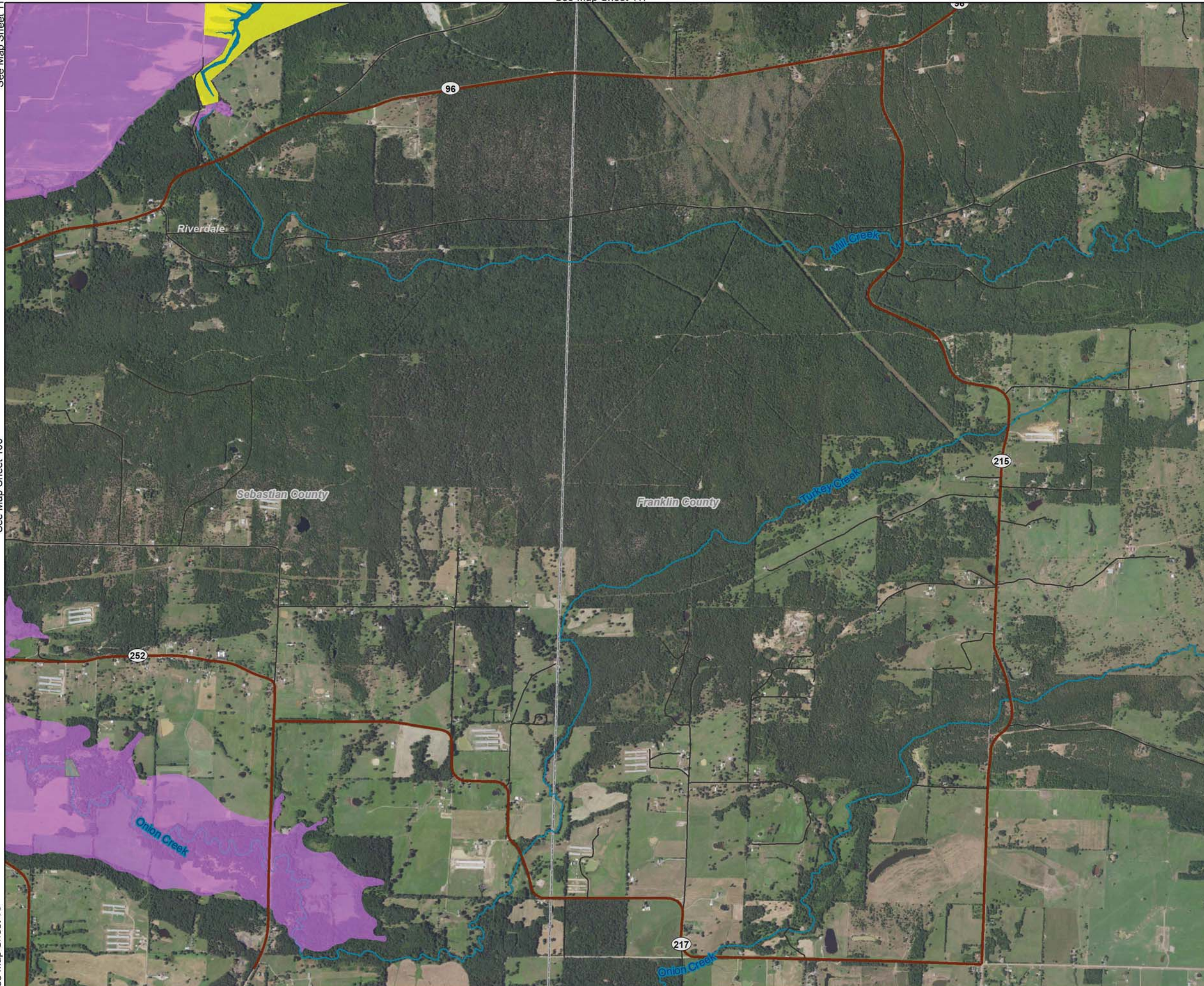
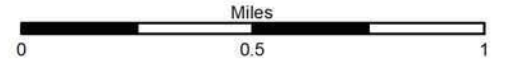
- LOW DENSITY RECREATION
- NO ALLOCATION
- OPEN RECREATION (WATER)

Legend

- Streams/Rivers
- Roads
- State Highway
- Counties



MASTER PLAN MKARNS



See Map Sheet 119

See Map Sheet 107

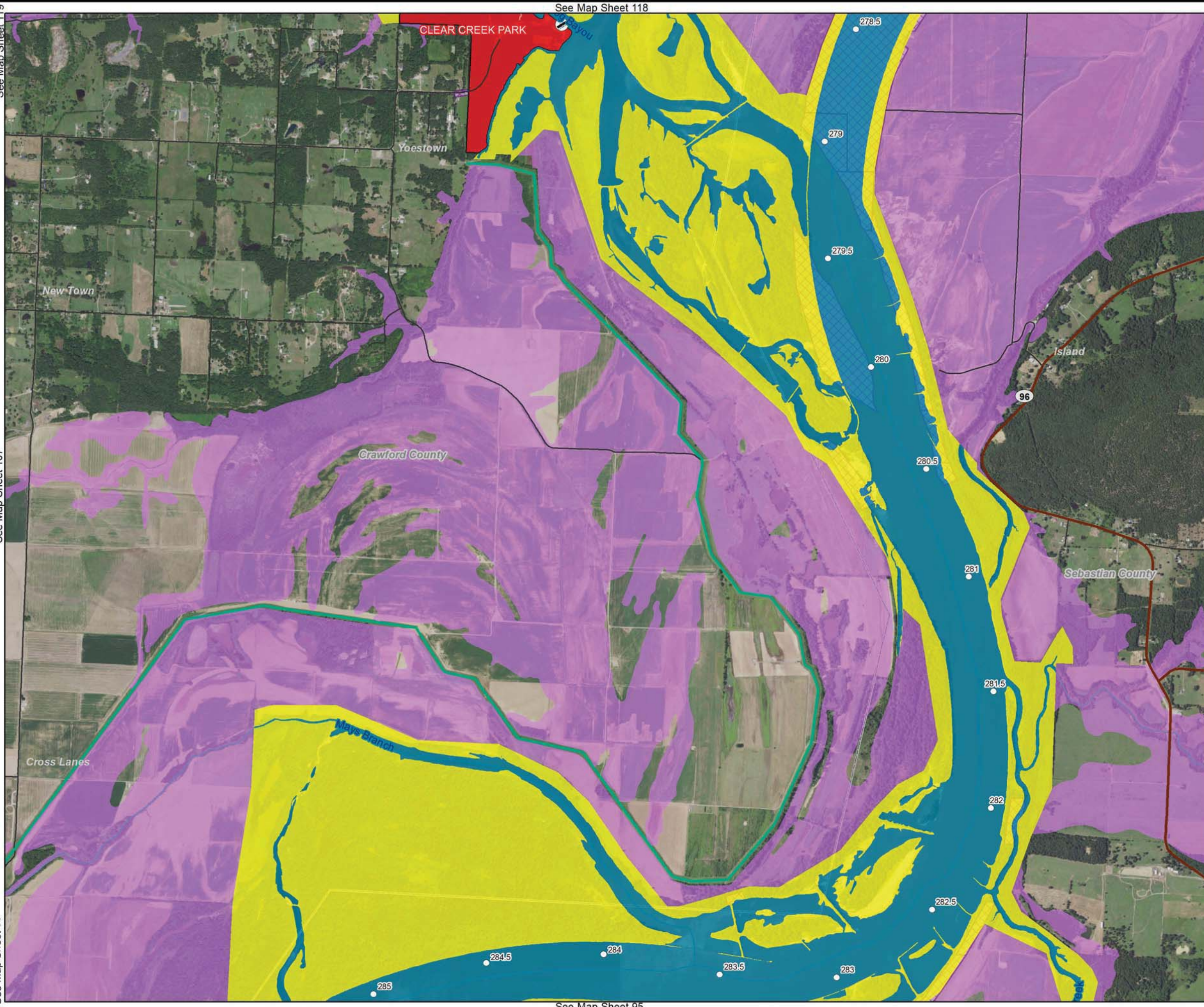
See Map Sheet 96

See Map Sheet 118

See Map Sheet 117

See Map Sheet 105

See Map Sheet N/A

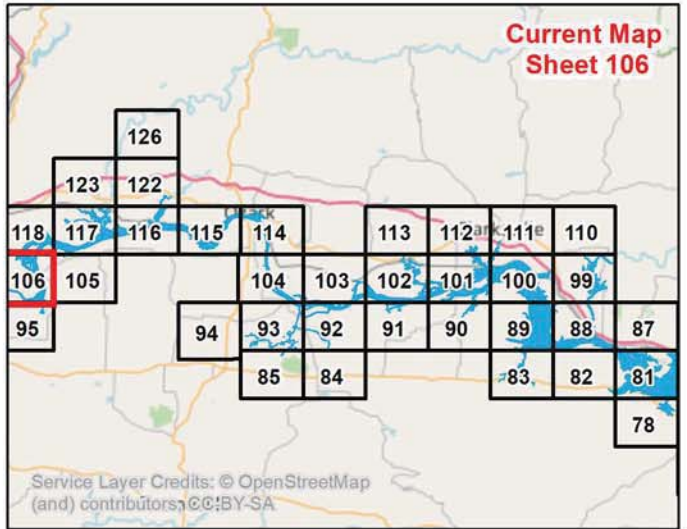


ALTERNATIVE 1 (NO ACTION) LAND AND WATER CLASSIFICATIONS AND EASEMENTS

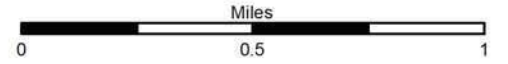
OPERATION EASEMENT
 FLOWAGE EASEMENT
LAND AND WATER CLASSIFICATIONS
 HIGH DENSITY RECREATION
 LOW DENSITY RECREATION
 OPEN RECREATION (WATER)

Legend

- Navigation Mile
- Corps Operated Boat Ramp
- Recreation Trail
- Levee
- Streams/Rivers
- Roads
- State Highway
- Counties

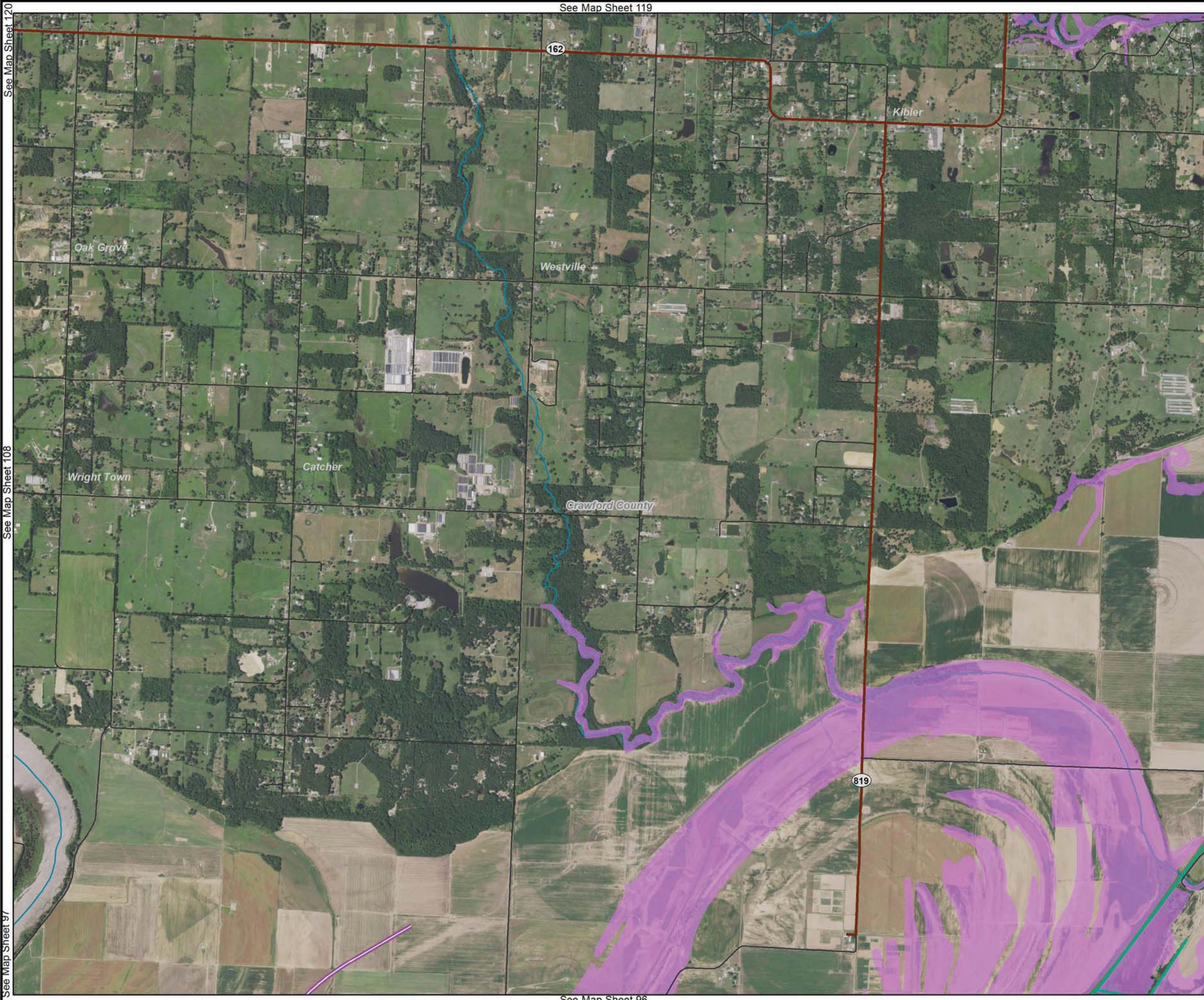


MASTER PLAN MKARNS



See Map Sheet 95

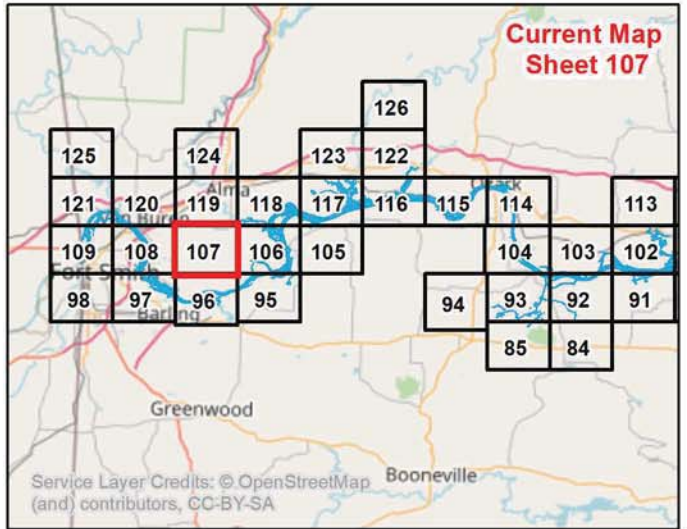
ALTERNATIVE 1 (NO ACTION) LAND AND WATER CLASSIFICATIONS AND EASEMENTS



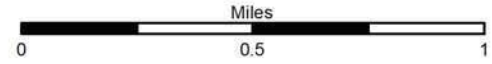
 FLOWAGE EASEMENT

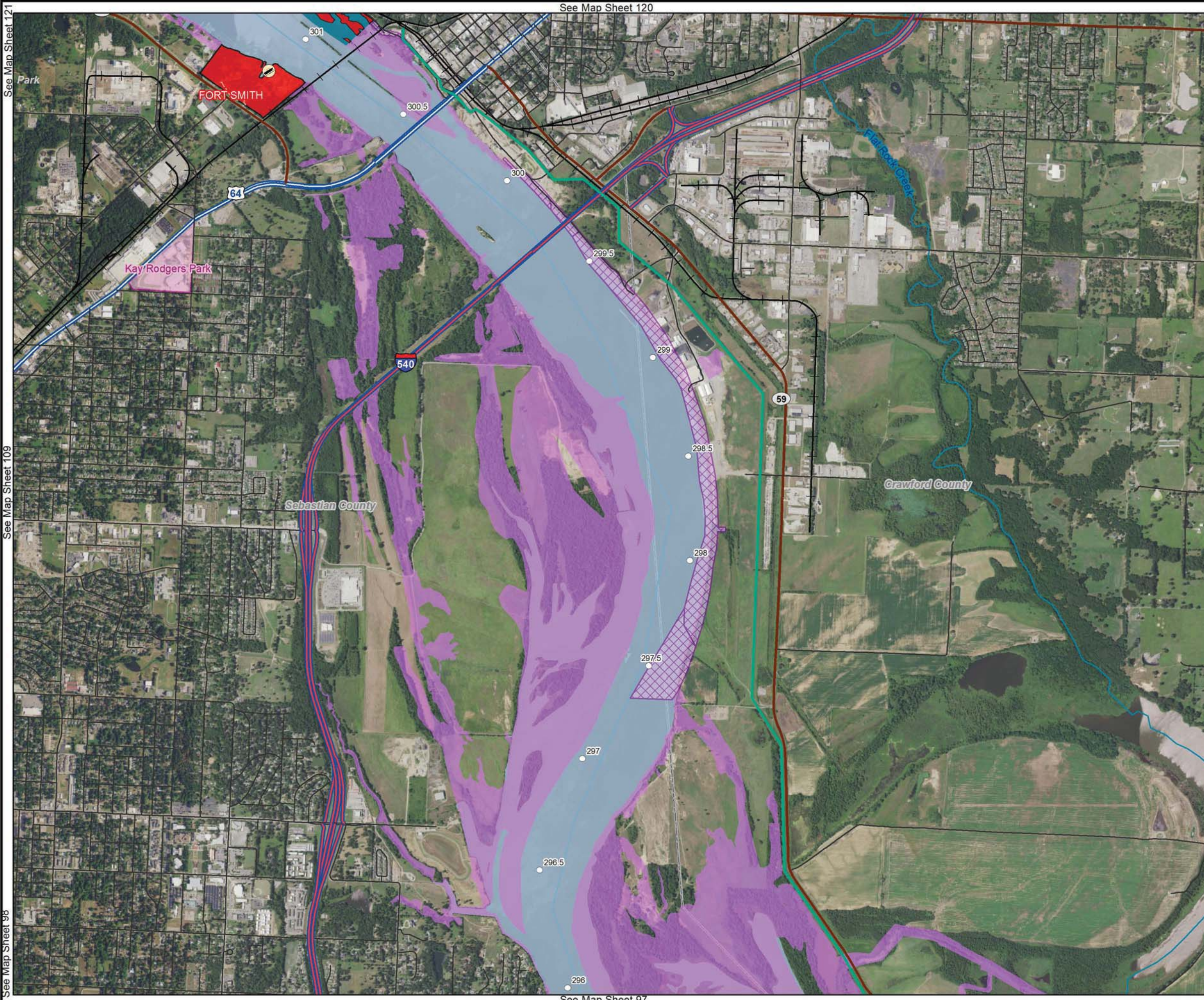
Legend

-  Levee
-  Streams/Rivers
-  Proposed Intersate Line
-  Roads
-  State Highway
-  Counties







MASTER PLAN MKARNS
















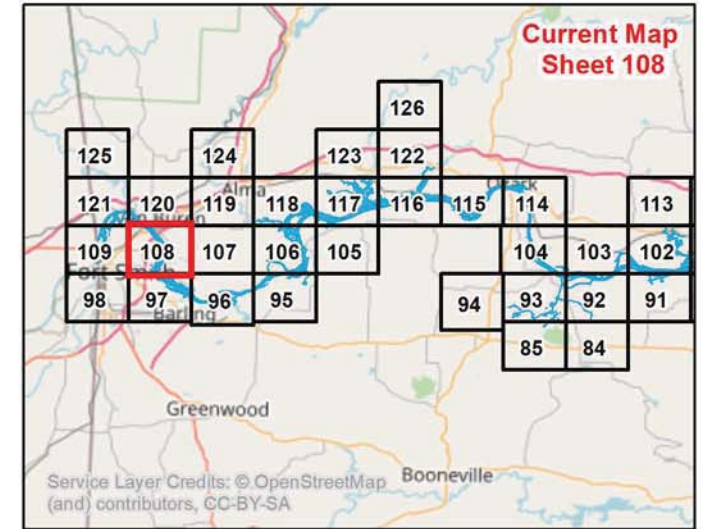


ALTERNATIVE 1 (NO ACTION) LAND AND WATER CLASSIFICATIONS AND EASEMENTS


 OPERATION EASEMENT
 FLOWAGE EASEMENT
LAND AND WATER CLASSIFICATIONS
 HIGH DENSITY RECREATION
 OPEN RECREATION (WATER)

Legend

-  Navigation Mile
-  City Operated Boat Ramp
-  Recreation Trail
-  Levee
-  Streams/Rivers
-  Roads
-  State Highway
-  US Highway
-  Interstate
-  Rail Roads
-  City Park
-  Counties
-  MKARNS



MASTER PLAN MKARNS



See Map Sheet N/A

See Map Sheet N/A

See Map Sheet N/A

See Map Sheet 121



See Map Sheet 120

See Map Sheet 108












See Map Sheet 97

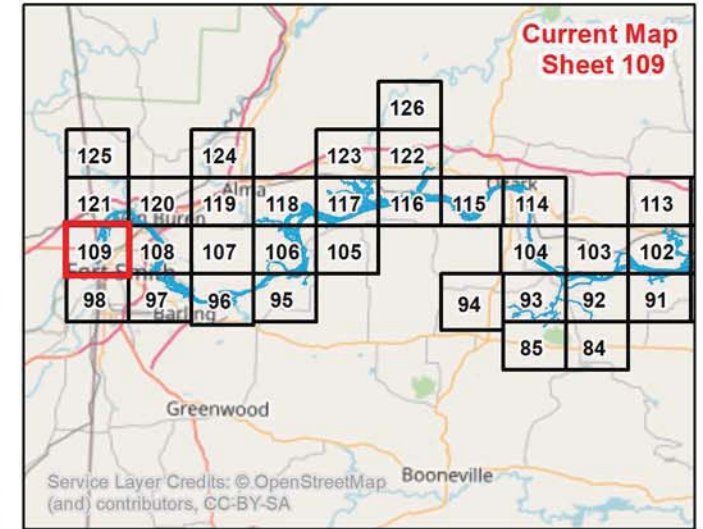
See Map Sheet 98

ALTERNATIVE 1 (NO ACTION) LAND AND WATER CLASSIFICATIONS AND EASEMENTS

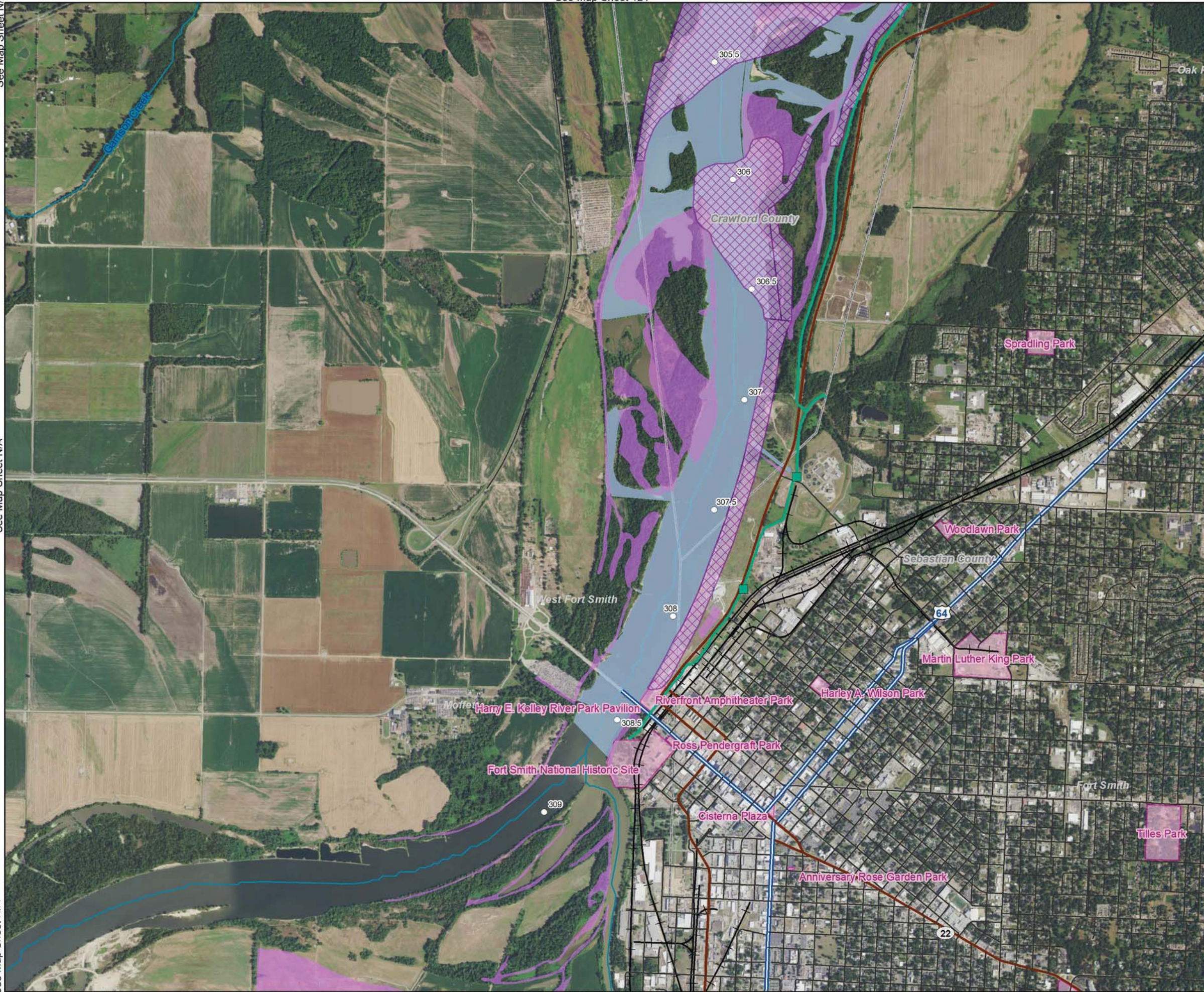

 OPERATION EASEMENT
 FLOWAGE EASEMENT

Legend

-  Navigation Mile
-  Levee Pump Station
-  Levee
-  Streams/Rivers
-  Roads
-  State Highway
-  US Highway
-  Rail Roads
-  City Park
-  Counties
-  MKARNS



MASTER PLAN MKARNS



See Map Sheet N/A

See Map Sheet N/A

See Map Sheet N/A

ALTERNATIVE 1 (NO ACTION) LAND AND WATER CLASSIFICATIONS AND EASEMENTS


See Map Sheet 111

See Map Sheet N/A




See Map Sheet 100

See Map Sheet 99

See Map Sheet N/A

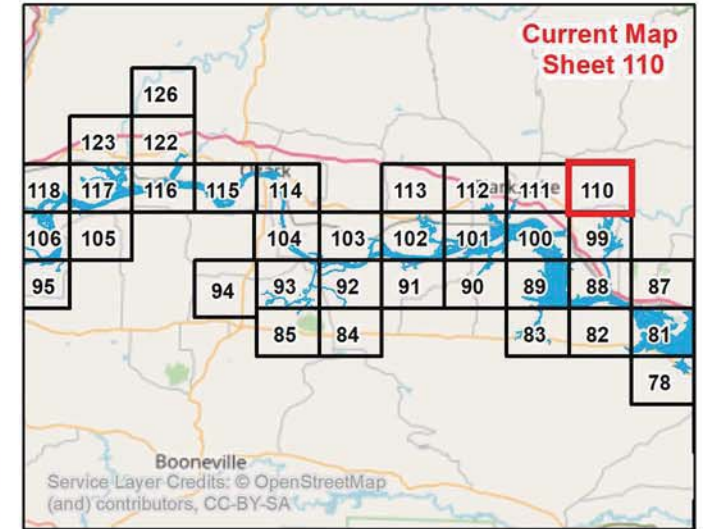
 OPERATION EASEMENT

LAND AND WATER CLASSIFICATIONS

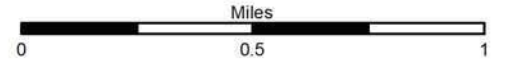
-  LOW DENSITY RECREATION
-  ENVIRONMENTALLY SENSITIVE
-  OPEN RECREATION (WATER)

Legend

-  Streams/Rivers
-  Roads
-  State Highway
-  US Highway
-  Counties



MASTER PLAN MKARNS



See Map Sheet N/A

See Map Sheet 112

See Map Sheet 101








See Map Sheet N/A

See Map Sheet N/A





See Map Sheet 110

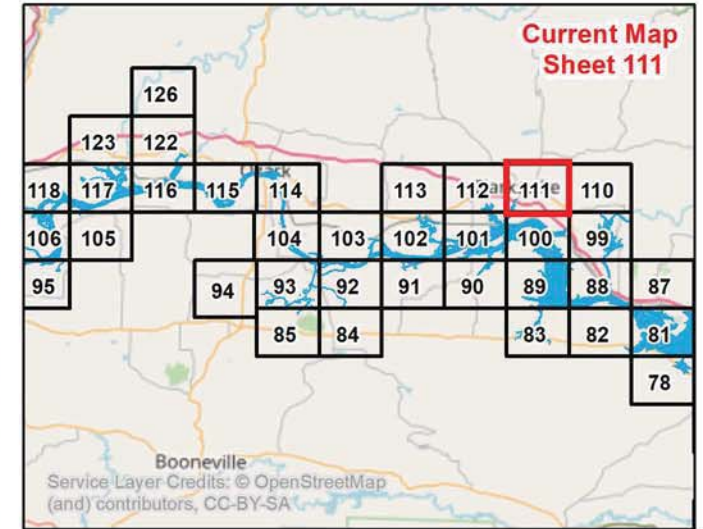
See Map Sheet 99

ALTERNATIVE 1 (NO ACTION) LAND AND WATER CLASSIFICATIONS AND EASEMENTS

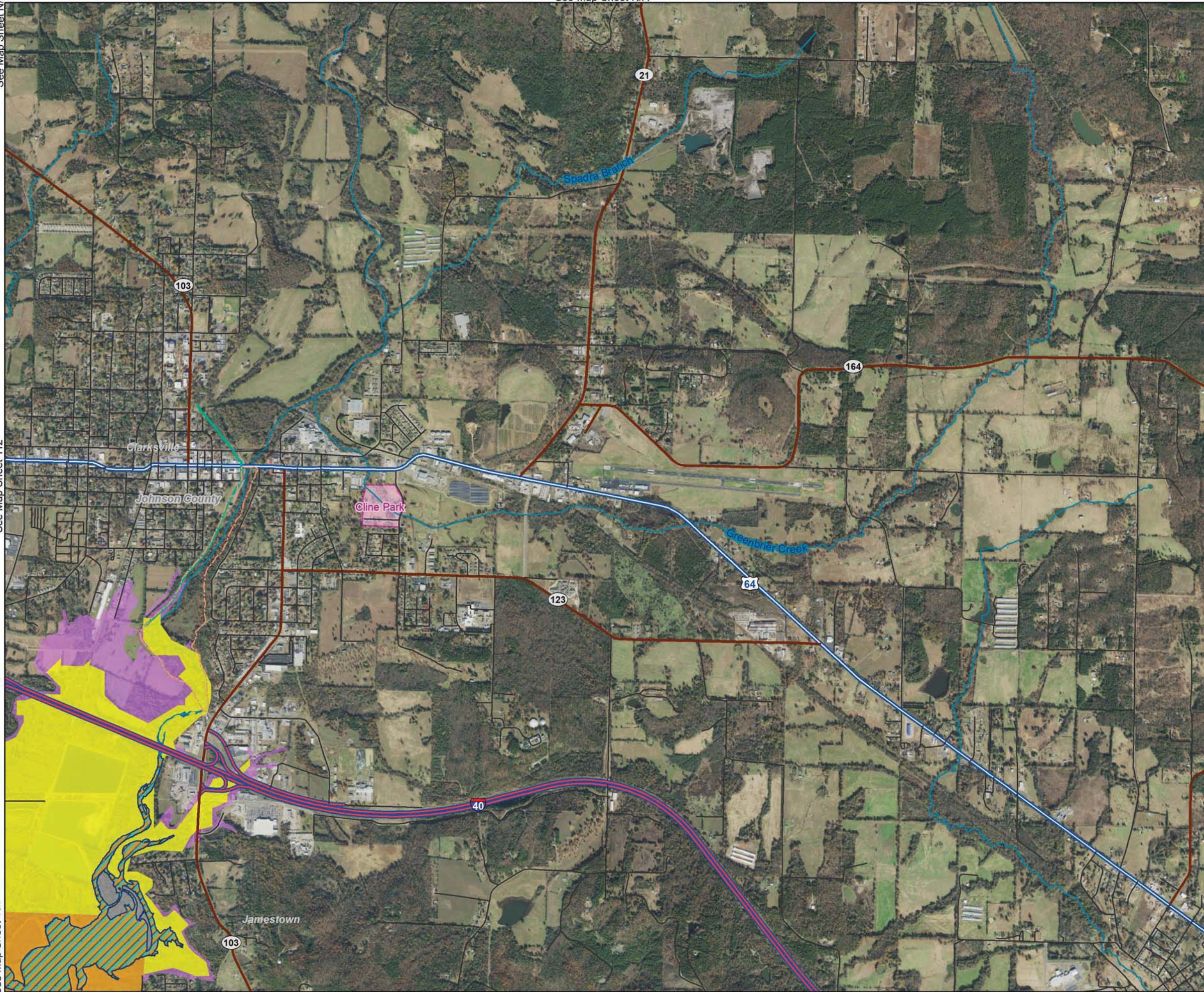
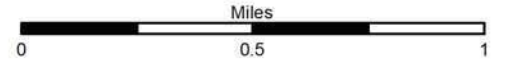
 OPERATION EASEMENT
 FLOWAGE EASEMENT
LAND AND WATER CLASSIFICATIONS
 LOW DENSITY RECREATION
 WILDLIFE MANAGEMENT
 NO ALLOCATION
 FISH AND WILDLIFE SANCTUARY (WATER)
 OPEN RECREATION (WATER)

Legend

-  Recreation Trail
-  Levee
-  Streams/Rivers
-  Roads
-  State Highway
-  US Highway
-  Interstate
-  City Park
-  Counties



MASTER PLAN MKARNS



See Map Sheet 100

See Map Sheet N/A

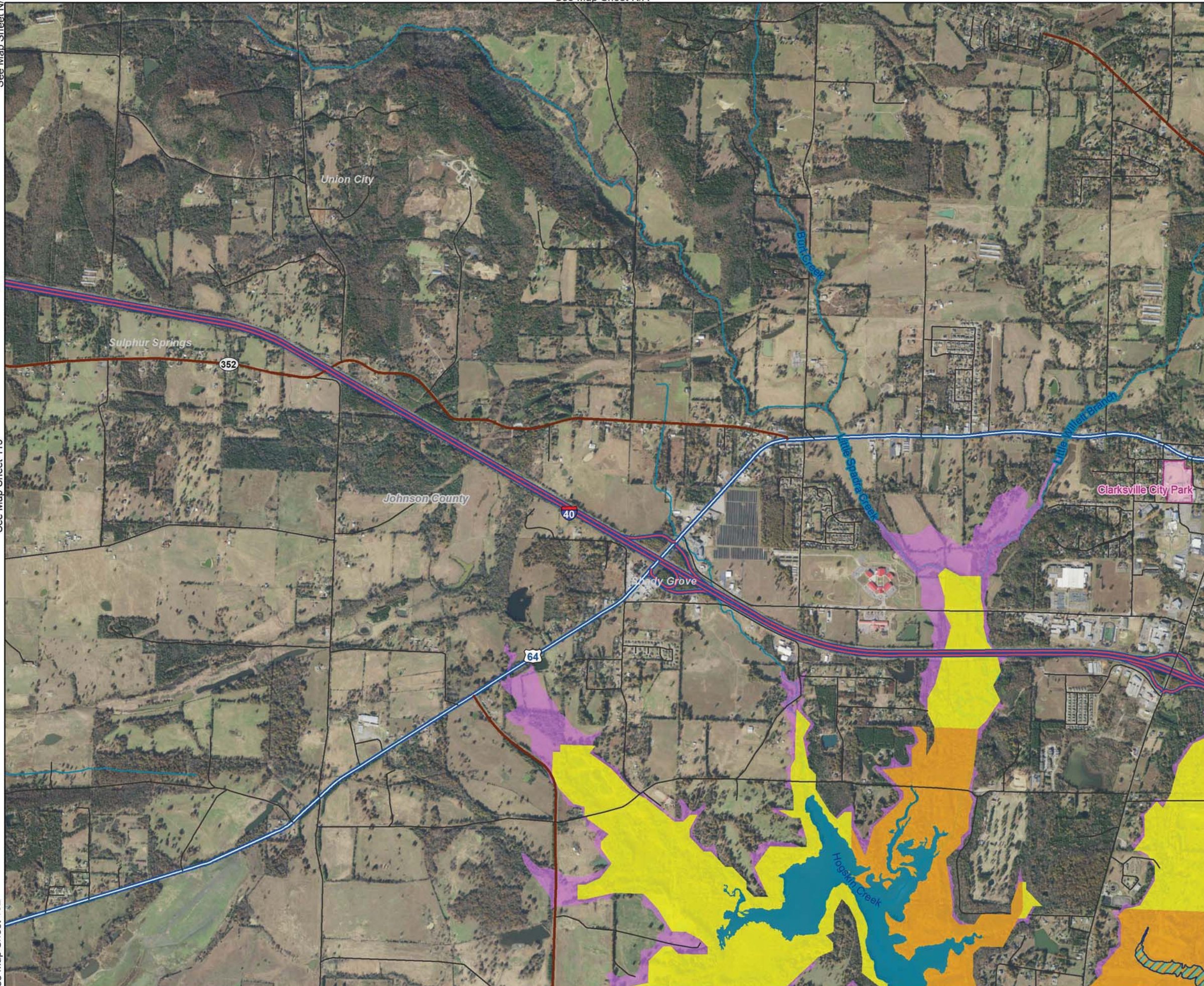
See Map Sheet N/A

See Map Sheet N/A

ALTERNATIVE 1 (NO ACTION) LAND AND WATER CLASSIFICATIONS AND EASEMENTS

See Map Sheet 113

See Map Sheet 102



See Map Sheet 111

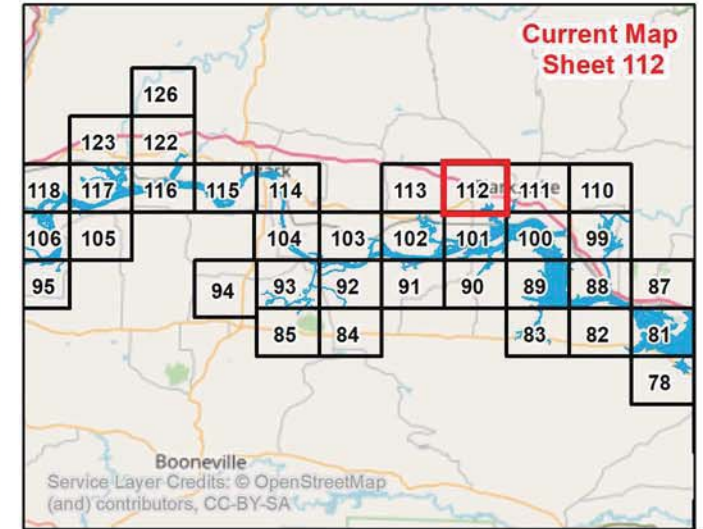
FLOWAGE EASEMENT

LAND AND WATER CLASSIFICATIONS

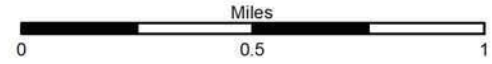
- LOW DENSITY RECREATION
- WILDLIFE MANAGEMENT
- FISH AND WILDLIFE SANCTUARY (WATER)
- OPEN RECREATION (WATER)

Legend

- Streams/Rivers
- Roads
- State Highway
- US Highway
- Interstate
- City Park
- Counties



MASTER PLAN MKARNS



See Map Sheet 101

See Map Sheet 100

See Map Sheet N/A

See Map Sheet N/A

See Map Sheet N/A

ALTERNATIVE 1 (NO ACTION) LAND AND WATER CLASSIFICATIONS AND EASEMENTS

See Map Sheet N/A

See Map Sheet 112

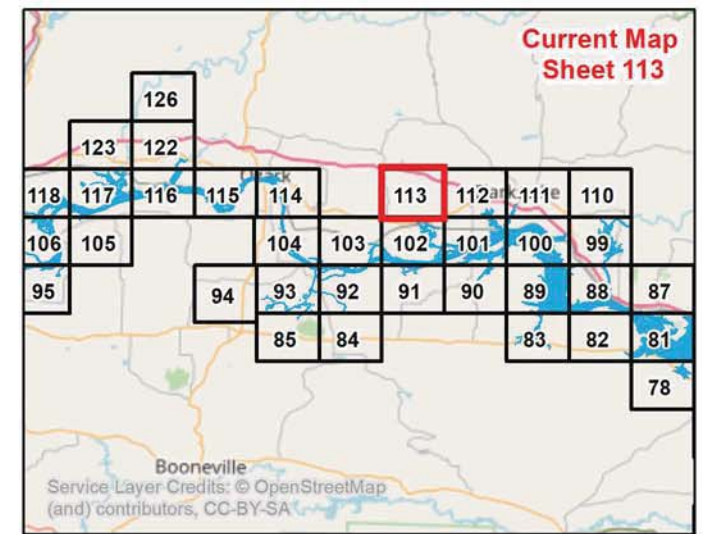
FLOWAGE EASEMENT

LAND AND WATER CLASSIFICATIONS


- LOW DENSITY RECREATION
- OPEN RECREATION (WATER)

Legend

- Streams/Rivers
- Roads
- State Highway
- US Highway
- Interstate
- Counties



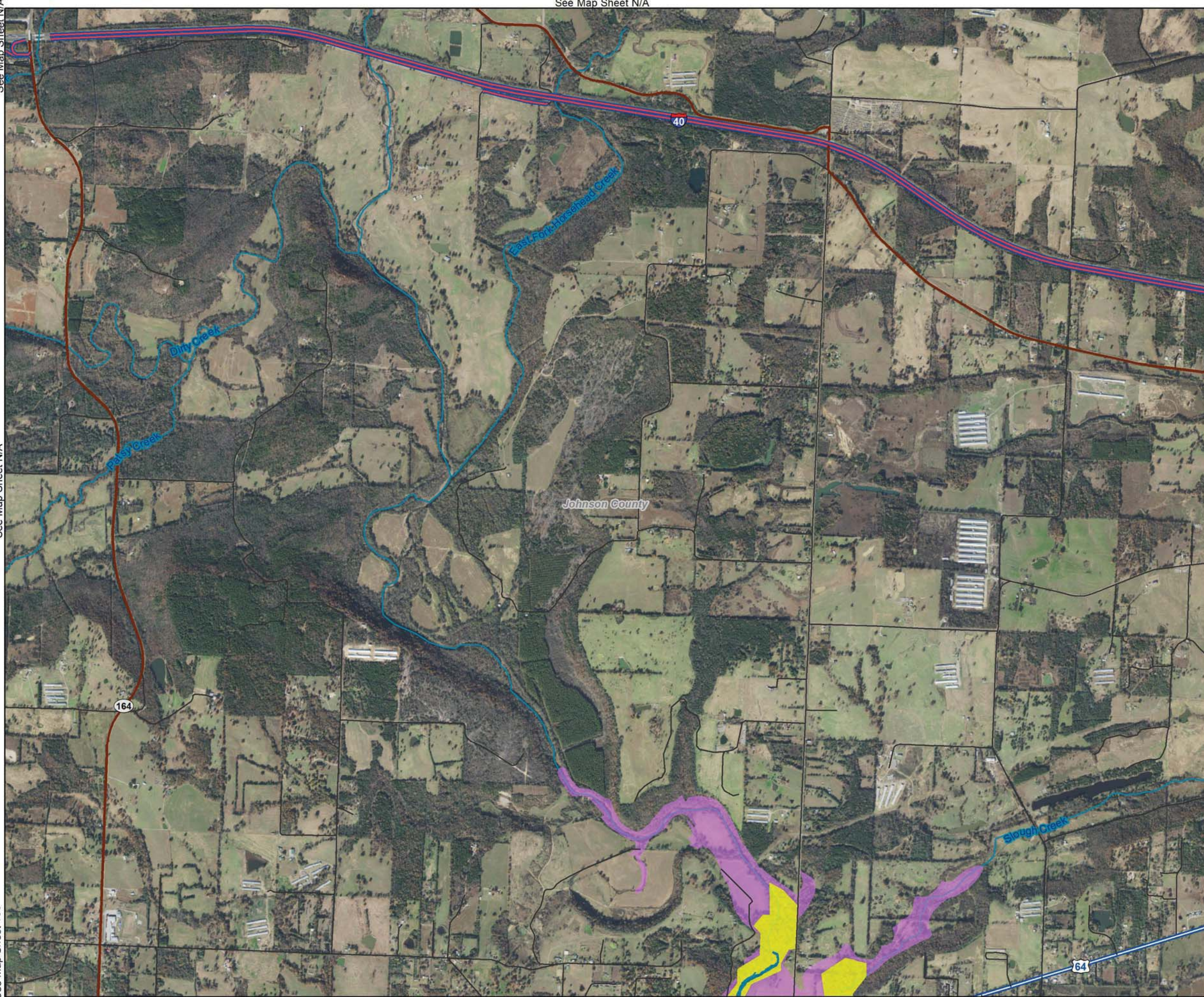
MASTER PLAN MKARNS

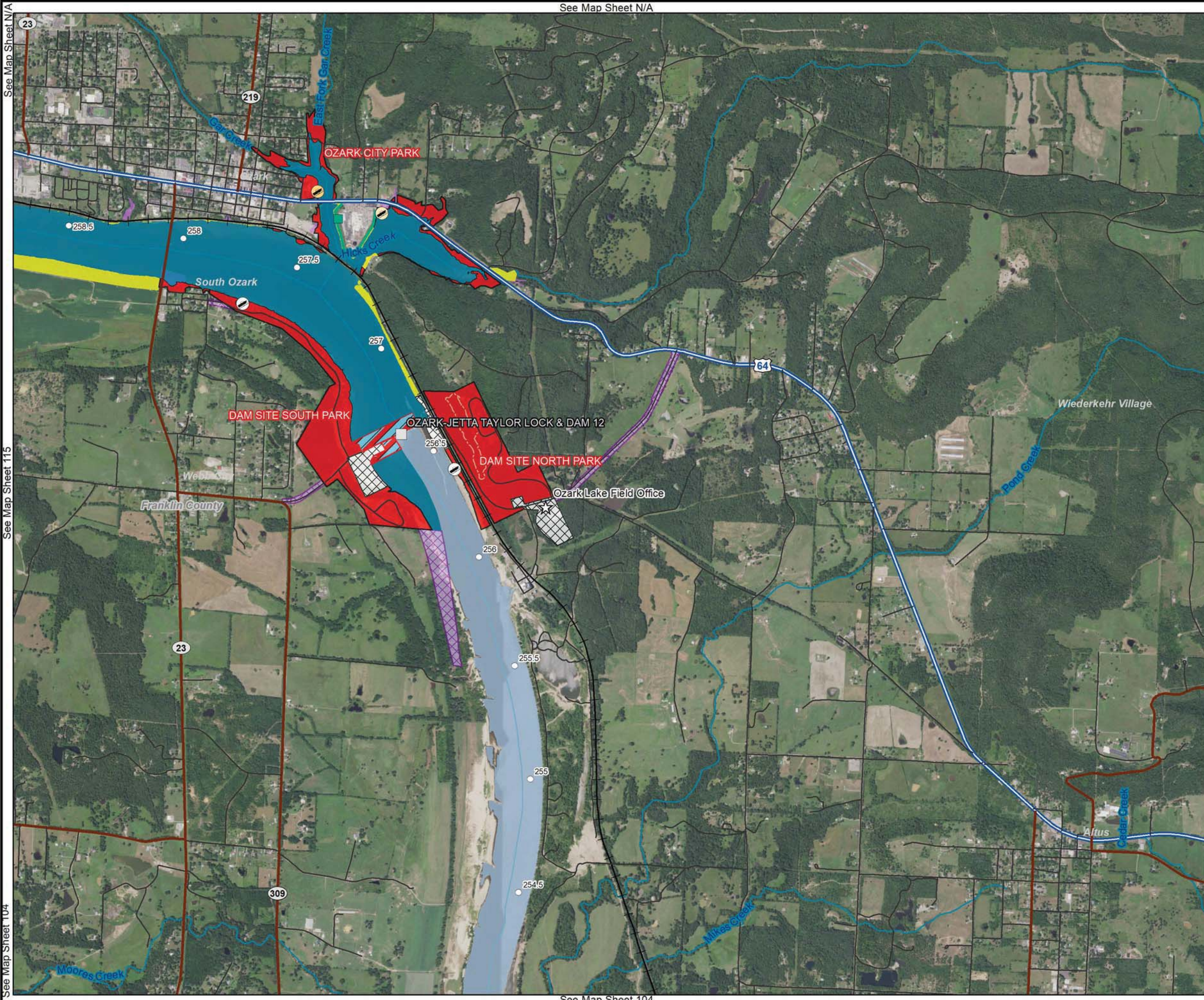


See Map Sheet 103






See Map Sheet 102

See Map Sheet 101



















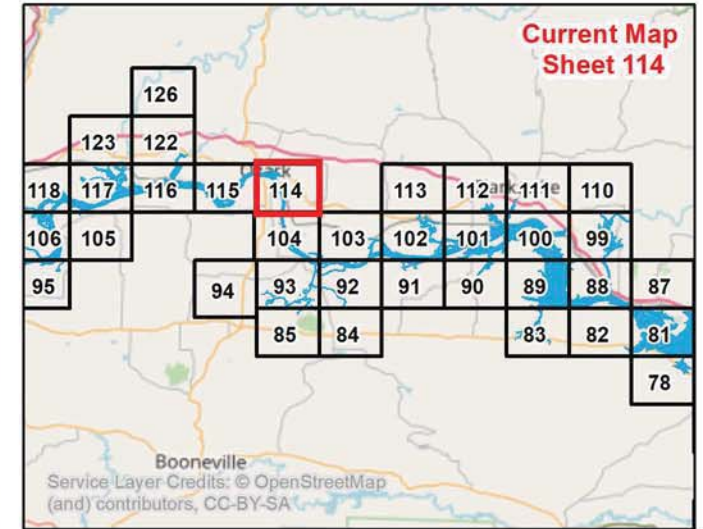


ALTERNATIVE 1 (NO ACTION) LAND AND WATER CLASSIFICATIONS AND EASEMENTS


 OPERATION EASEMENT
 FLOWAGE EASEMENT
LAND AND WATER CLASSIFICATIONS
 HIGH DENSITY RECREATION
 LOW DENSITY RECREATION
 PROJECT OPERATIONS
 RESTRICTED (WATER)
 OPEN RECREATION (WATER)

Legend

-  Navigation Mile
-  Levee Pump Station
-  Lock And Dams
-  USACE Office Location
-  Corps Operated Boat Ramp
-  AGFC Operated Boat Ramp
-  City Operated Boat Ramp
-  Recreation Trail
-  Levee
-  Streams/Rivers
-  Roads
-  State Highway
-  US Highway
-  Rail Roads
-  Counties
-  MKARNS



MASTER PLAN MKARNS



See Map Sheet N/A

See Map Sheet 115

See Map Sheet 104

See Map Sheet N/A

See Map Sheet 104

See Map Sheet N/A

See Map Sheet N/A

See Map Sheet 103

See Map Sheet 122

See Map Sheet N/A

See Map Sheet N/A

See Map Sheet 116

See Map Sheet 114

See Map Sheet N/A

See Map Sheet N/A

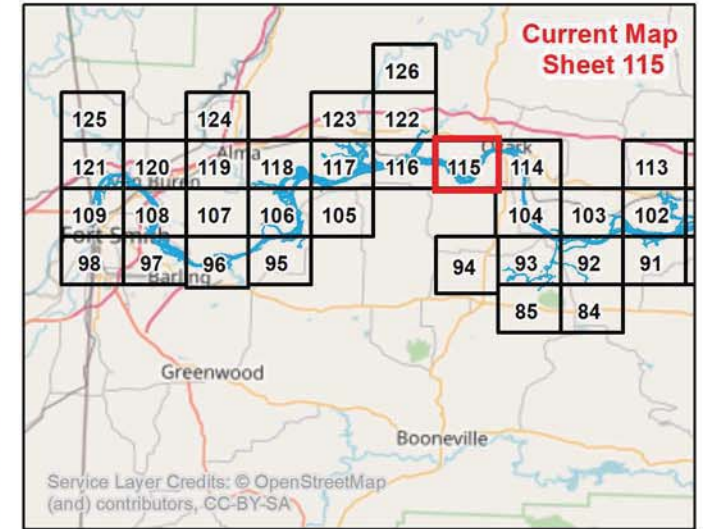
See Map Sheet 104

ALTERNATIVE 1 (NO ACTION) LAND AND WATER CLASSIFICATIONS AND EASEMENTS

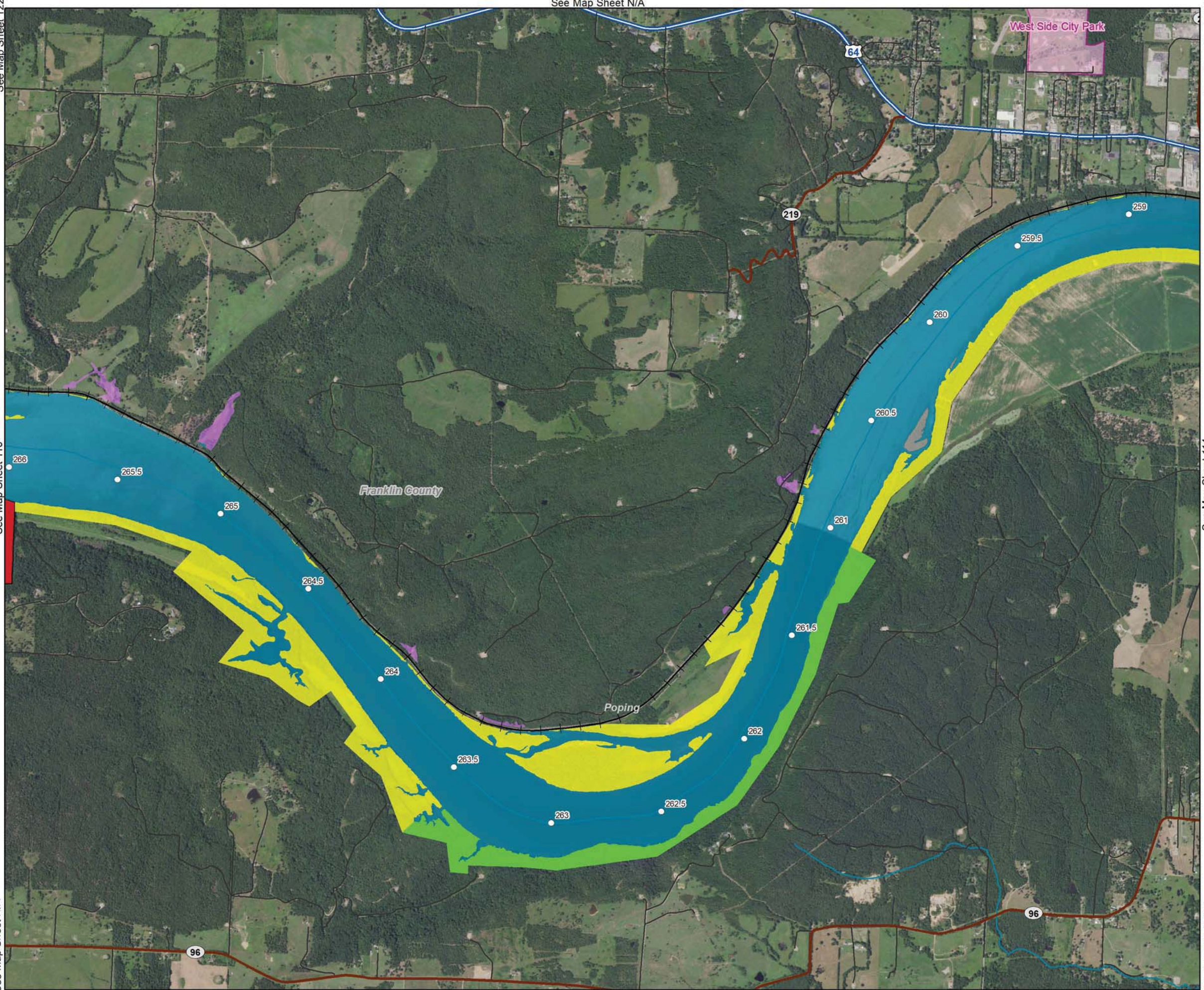
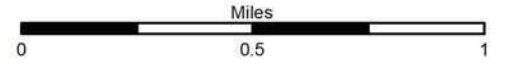
OPERATION EASEMENT
 FLOWAGE EASEMENT
LAND AND WATER CLASSIFICATIONS
 HIGH DENSITY RECREATION
 LOW DENSITY RECREATION
 ENVIRONMENTALLY SENSITIVE
 NO ALLOCATION
 OPEN RECREATION (WATER)

Legend

- Navigation Mile
- Streams/Rivers
- Roads
- State Highway
- US Highway
- Rail Roads
- City Park
- Counties



MASTER PLAN MKARNS







See Map Sheet 123








See Map Sheet 122

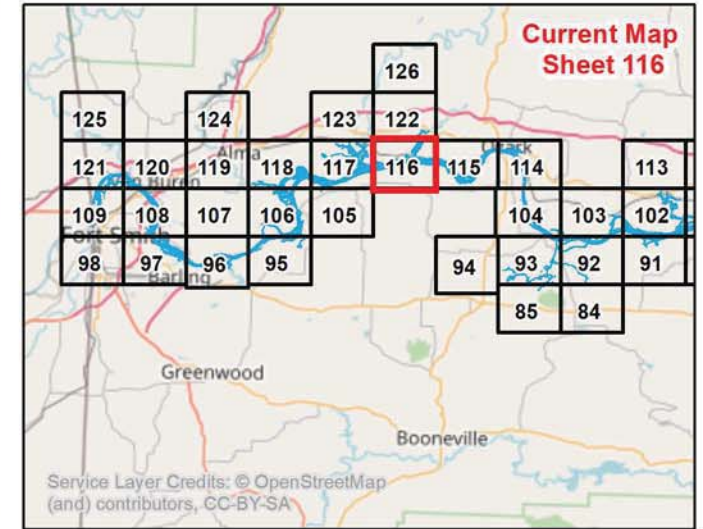
See Map Sheet N/A

ALTERNATIVE 1 (NO ACTION) LAND AND WATER CLASSIFICATIONS AND EASEMENTS


 OPERATION EASEMENT
 FLOWAGE EASEMENT
LAND AND WATER CLASSIFICATIONS
 HIGH DENSITY RECREATION
 LOW DENSITY RECREATION
 ENVIRONMENTALLY SENSITIVE
 NO ALLOCATION
 OPEN RECREATION (WATER)

Legend

-  Navigation Mile
-  Corps Operated Boat Ramp
-  Streams/Rivers
-  Roads
-  State Highway
-  Rail Roads
-  Counties



MASTER PLAN MKARNS



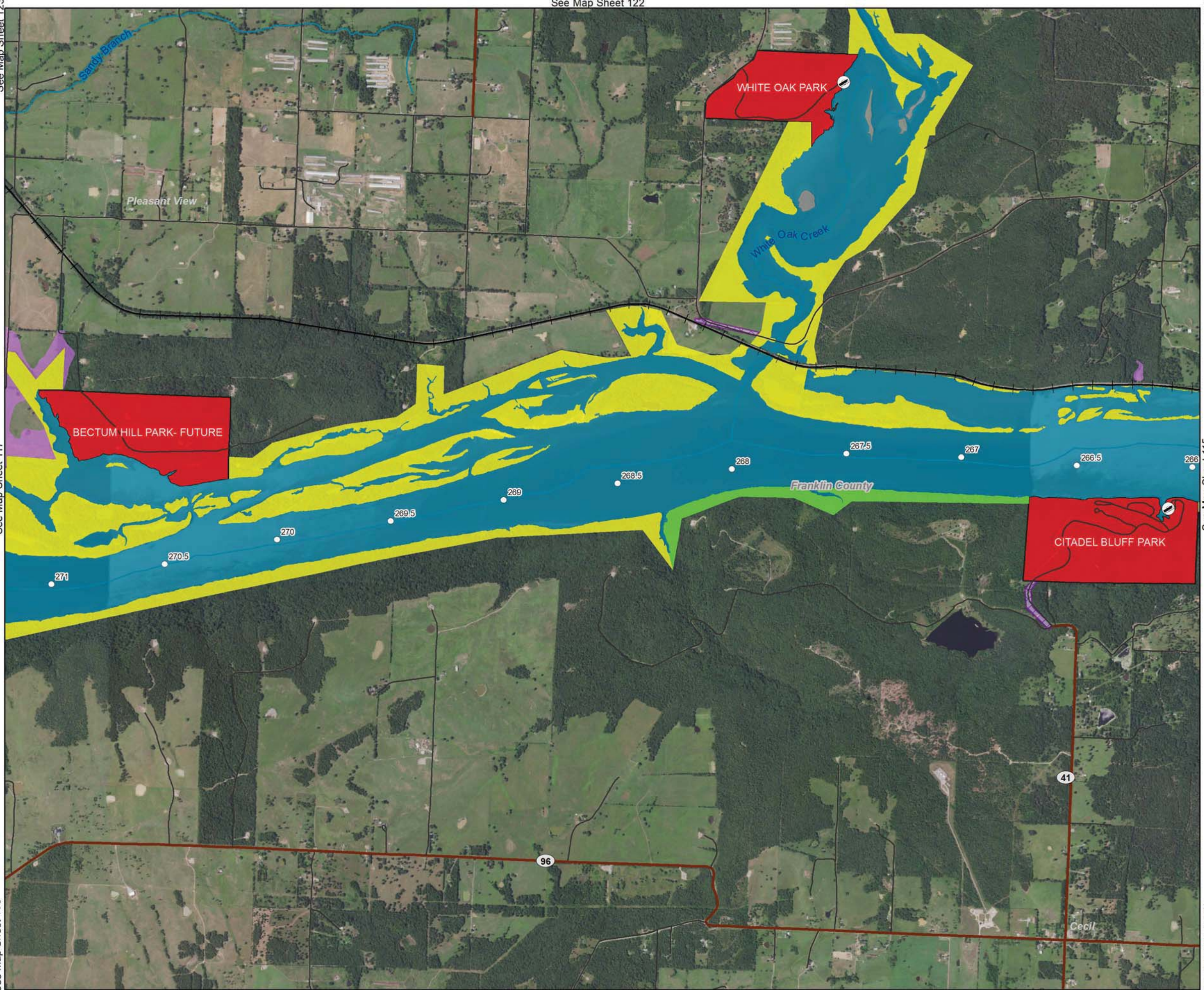
See Map Sheet 117

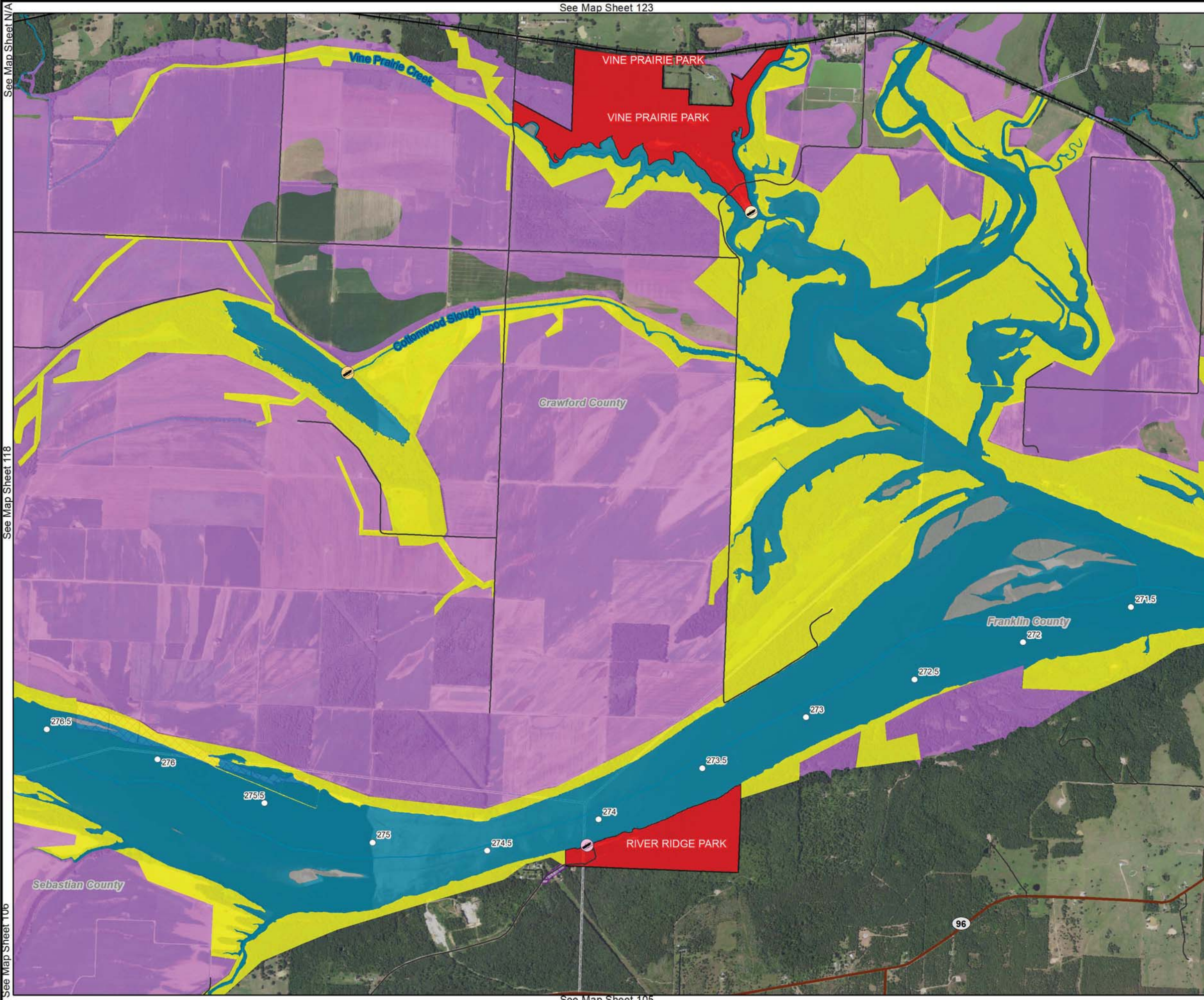
See Map Sheet 115

See Map Sheet 105

See Map Sheet N/A

See Map Sheet N/A



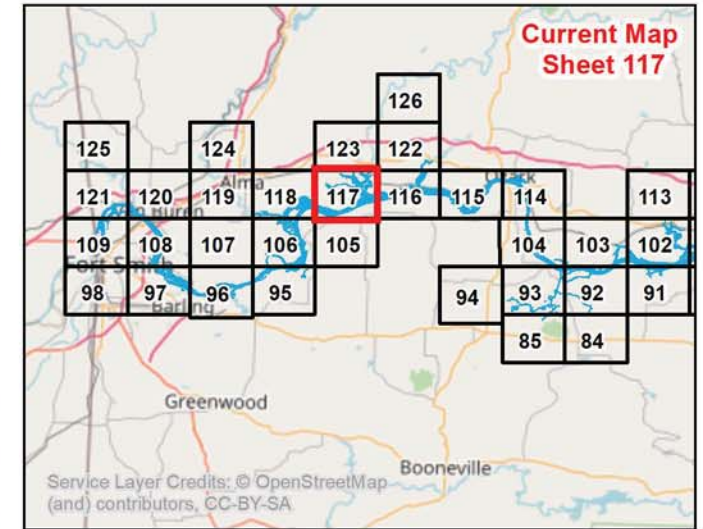


ALTERNATIVE 1 (NO ACTION) LAND AND WATER CLASSIFICATIONS AND EASEMENTS


OPERATION EASEMENT
 FLOWAGE EASEMENT
LAND AND WATER CLASSIFICATIONS
 HIGH DENSITY RECREATION
 LOW DENSITY RECREATION
 NO ALLOCATION
 OPEN RECREATION (WATER)

Legend

- Navigation Mile
- AGFC Operated Boat RAMP
- City Operated Boat Ramp
- Privately Operated Boat Ramp
- Streams/Rivers
- Roads
- State Highway
- Rail Roads
- Counties



MASTER PLAN MKARNS



See Map Sheet N/A

See Map Sheet 118

See Map Sheet 106

See Map Sheet 123

See Map Sheet 122

See Map Sheet 116

See Map Sheet N/A

See Map Sheet 105

See Map Sheet 124

See Map Sheet N/A

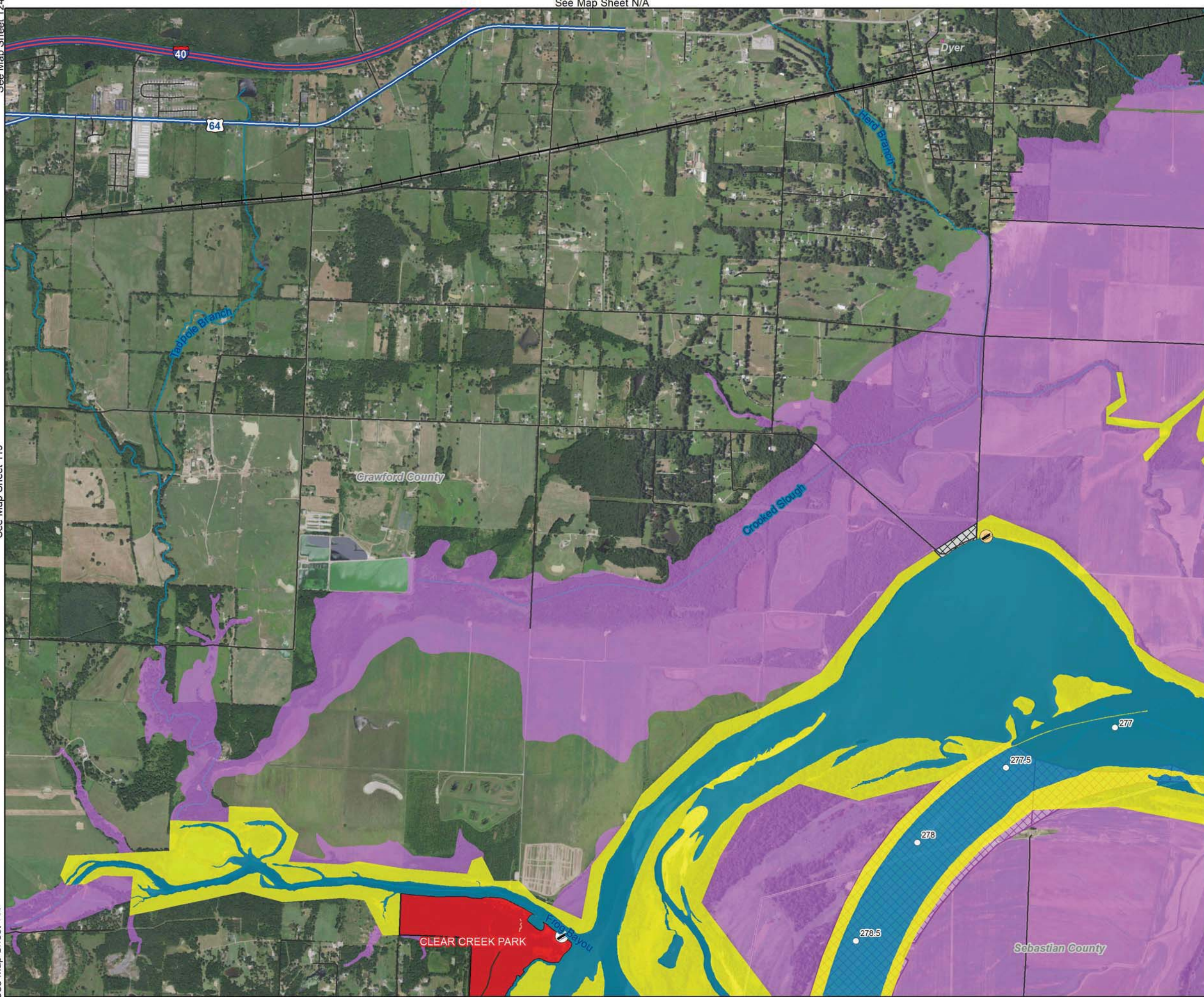
See Map Sheet 123

See Map Sheet 119

See Map Sheet 117

See Map Sheet 107

See Map Sheet 105

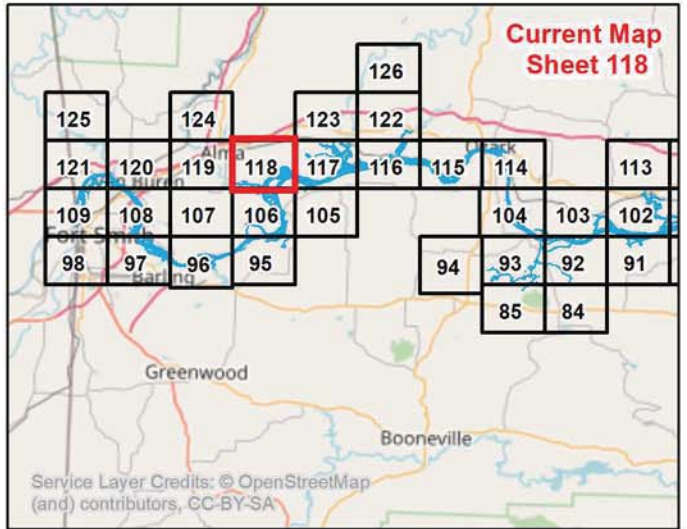


ALTERNATIVE 1 (NO ACTION) LAND AND WATER CLASSIFICATIONS AND EASEMENTS


OPERATION EASEMENT
 FLOWAGE EASEMENT
LAND AND WATER CLASSIFICATIONS
 HIGH DENSITY RECREATION
 LOW DENSITY RECREATION
 PROJECT OPERATIONS
 OPEN RECREATION (WATER)

Legend

- Navigation Mile
- Corps Operated Boat Ramp
- AGFC Operated Boat Ramp
- Recreation Trail
- Streams/Rivers
- Roads
- US Highway
- Interstate
- Rail Roads
- City Park
- Counties



MASTER PLAN MKARNS



See Map Sheet N/A

See Map Sheet 124

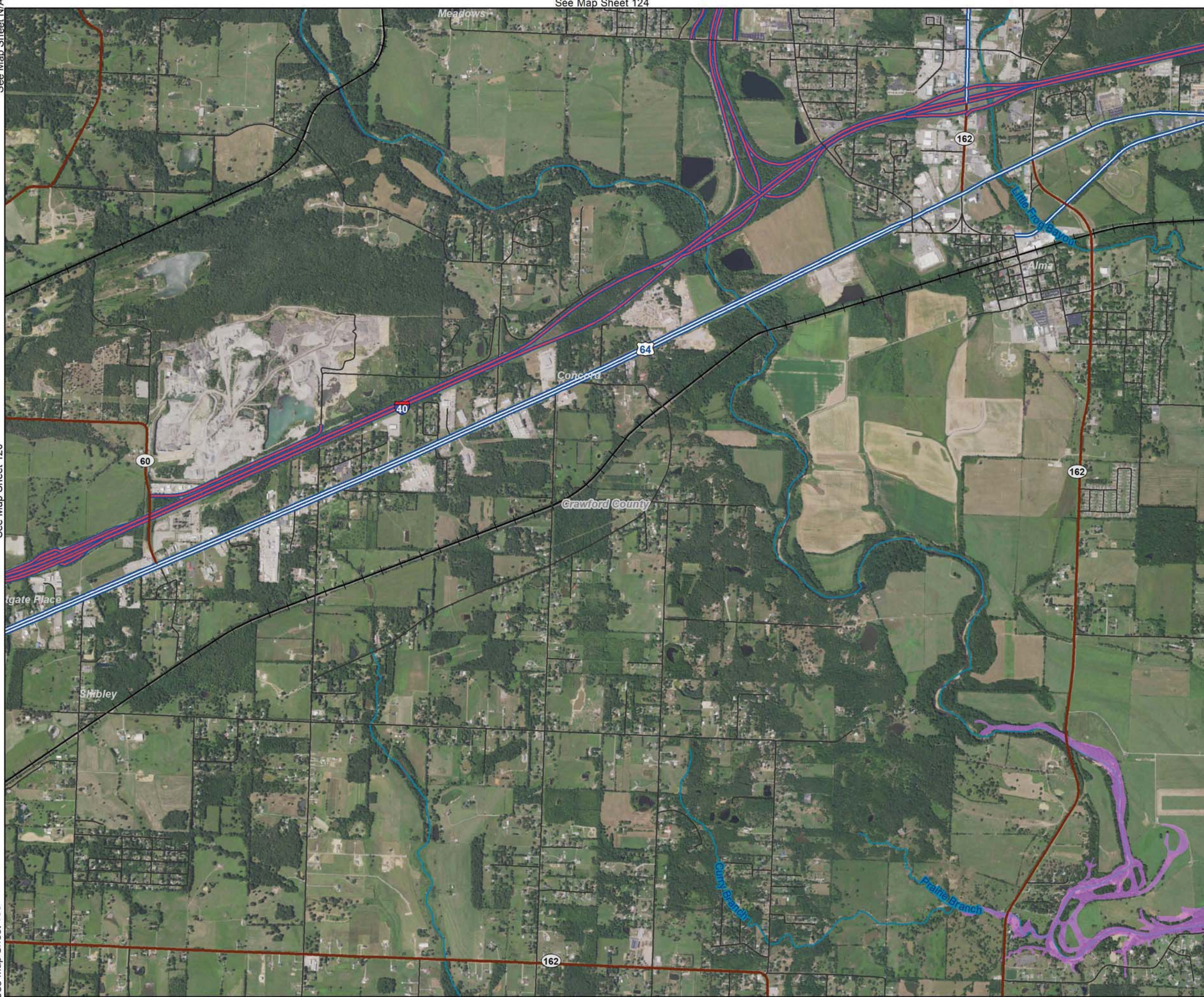
See Map Sheet N/A

ALTERNATIVE 1 (NO ACTION) LAND AND WATER CLASSIFICATIONS AND EASEMENTS

See Map Sheet 120

See Map Sheet 119

See Map Sheet 108



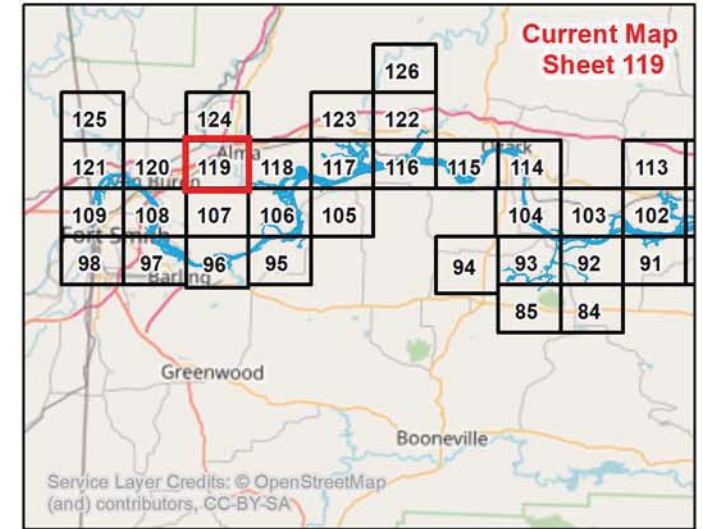
See Map Sheet 118

See Map Sheet 106

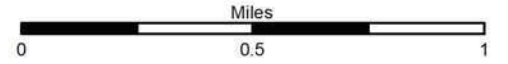
FLOWAGE EASEMENT

Legend

- Streams/Rivers
- Roads
- State Highway
- US Highway
- Interstate
- Rail Roads
- Counties



MASTER PLAN MKARNS



See Map Sheet 107

See Map Sheet 125

See Map Sheet N/A

See Map Sheet 124





See Map Sheet 121

See Map Sheet 119














See Map Sheet 109

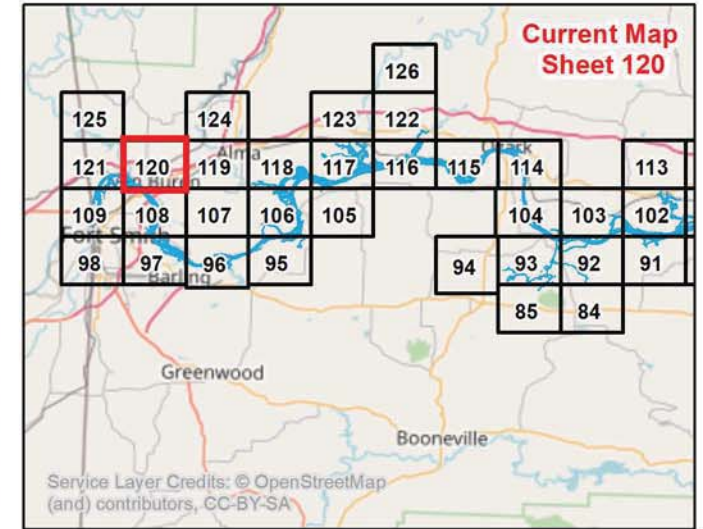
See Map Sheet 107

ALTERNATIVE 1 (NO ACTION) LAND AND WATER CLASSIFICATIONS AND EASEMENTS

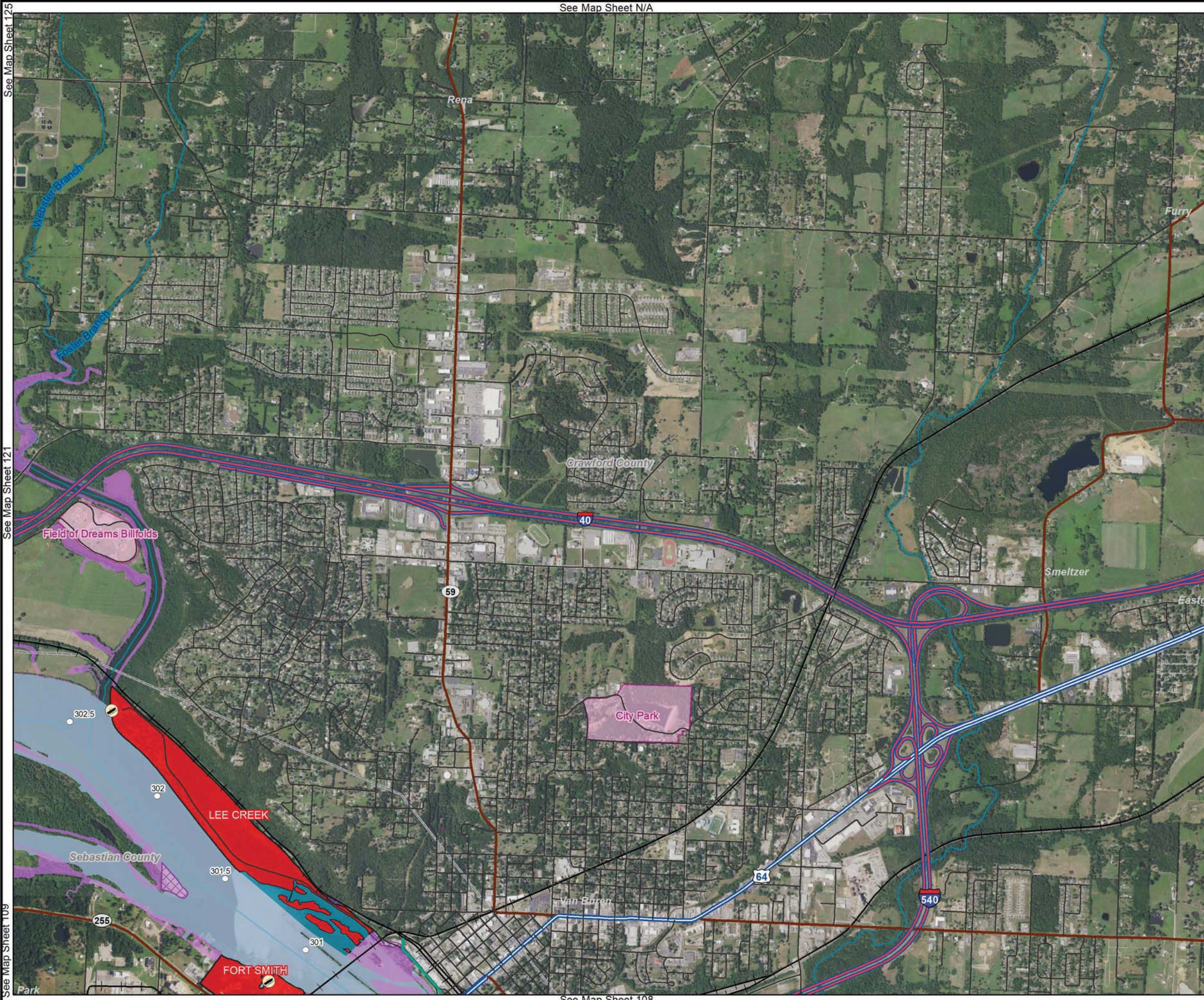

 OPERATION EASEMENT
 FLOWAGE EASEMENT
LAND AND WATER CLASSIFICATIONS
 HIGH DENSITY RECREATION
 OPEN RECREATION (WATER)

Legend

-  Navigation Mile
-  City Operated Boat Ramp
-  Recreation Trail
-  Levee
-  Streams/Rivers
-  Roads
-  State Highway
-  US Highway
-  Interstate
-  Rail Roads
-  City Park
-  Counties
-  MKARNS



MASTER PLAN MKARNS



See Map Sheet 108

See Map Sheet N/A

See Map Sheet N/A

See Map Sheet N/A

See Map Sheet 125



See Map Sheet N/A

See Map Sheet 120










See Map Sheet 108

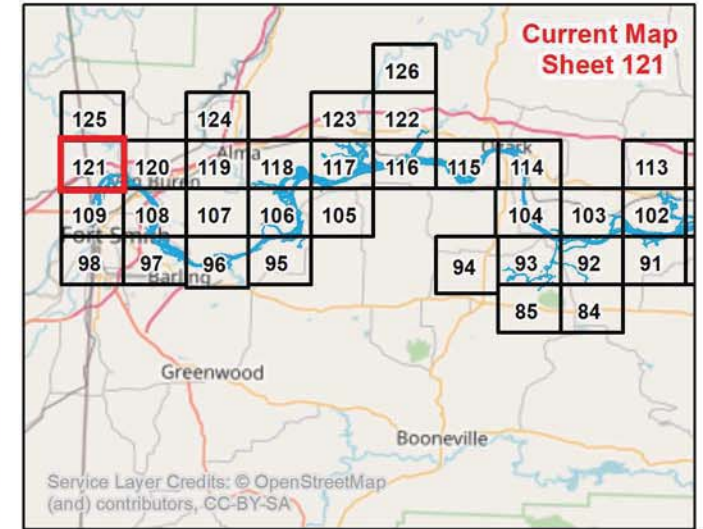
See Map Sheet 109

ALTERNATIVE 1 (NO ACTION) LAND AND WATER CLASSIFICATIONS AND EASEMENTS

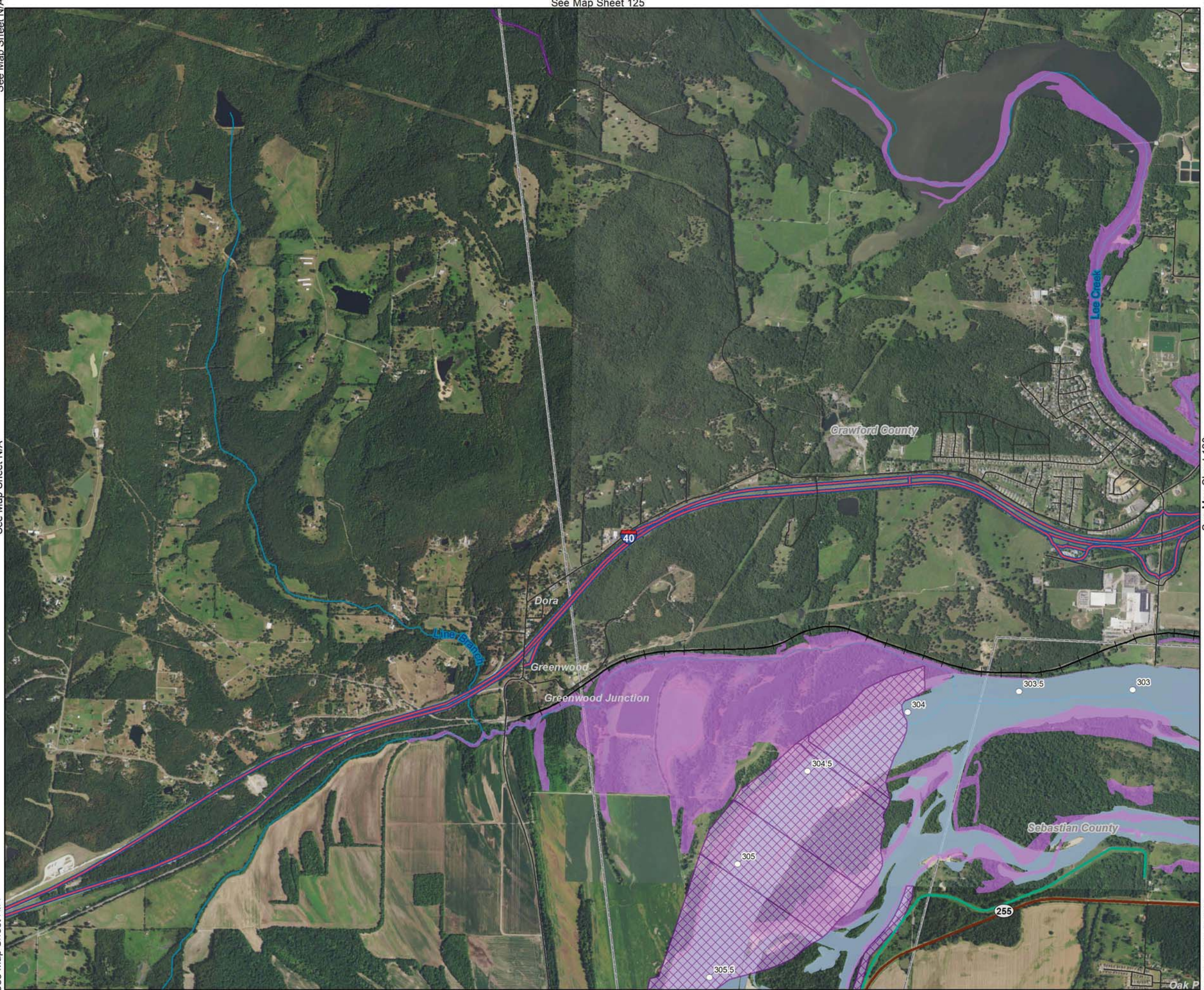

 OPERATION EASEMENT
 FLOWAGE EASEMENT

Legend

-  Navigation Mile
-  Levee
-  Streams/Rivers
-  Roads
-  State Highway
-  Interstate
-  Rail Roads
-  Counties
-  MKARNS



MASTER PLAN MKARNS



See Map Sheet N/A

See Map Sheet 126

See Map Sheet N/A

ALTERNATIVE 1 (NO ACTION) LAND AND WATER CLASSIFICATIONS AND EASEMENTS

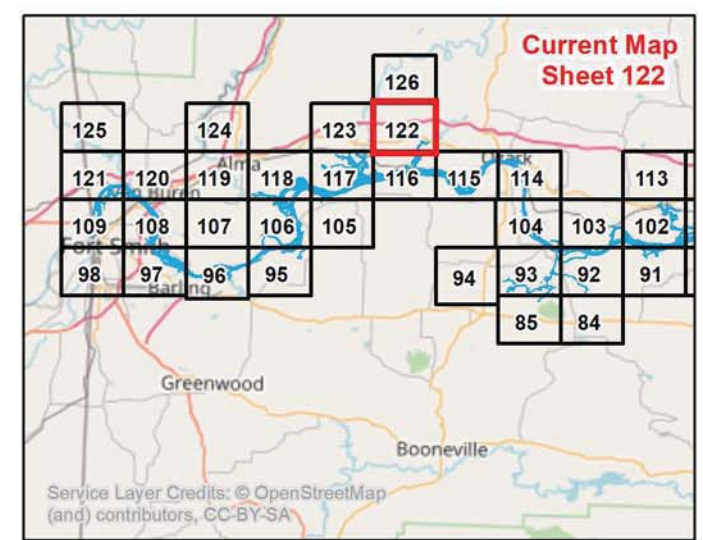
FLOWAGE EASEMENT

LAND AND WATER CLASSIFICATIONS


- HIGH DENSITY RECREATION
- LOW DENSITY RECREATION
- NO ALLOCATION
- OPEN RECREATION (WATER)

Legend

- Corps Operated Boat Ramp
- Streams/Rivers
- Roads
- State Highway
- US Highway
- Interstate
- Wayside Park
- Counties



MASTER PLAN MKARNS



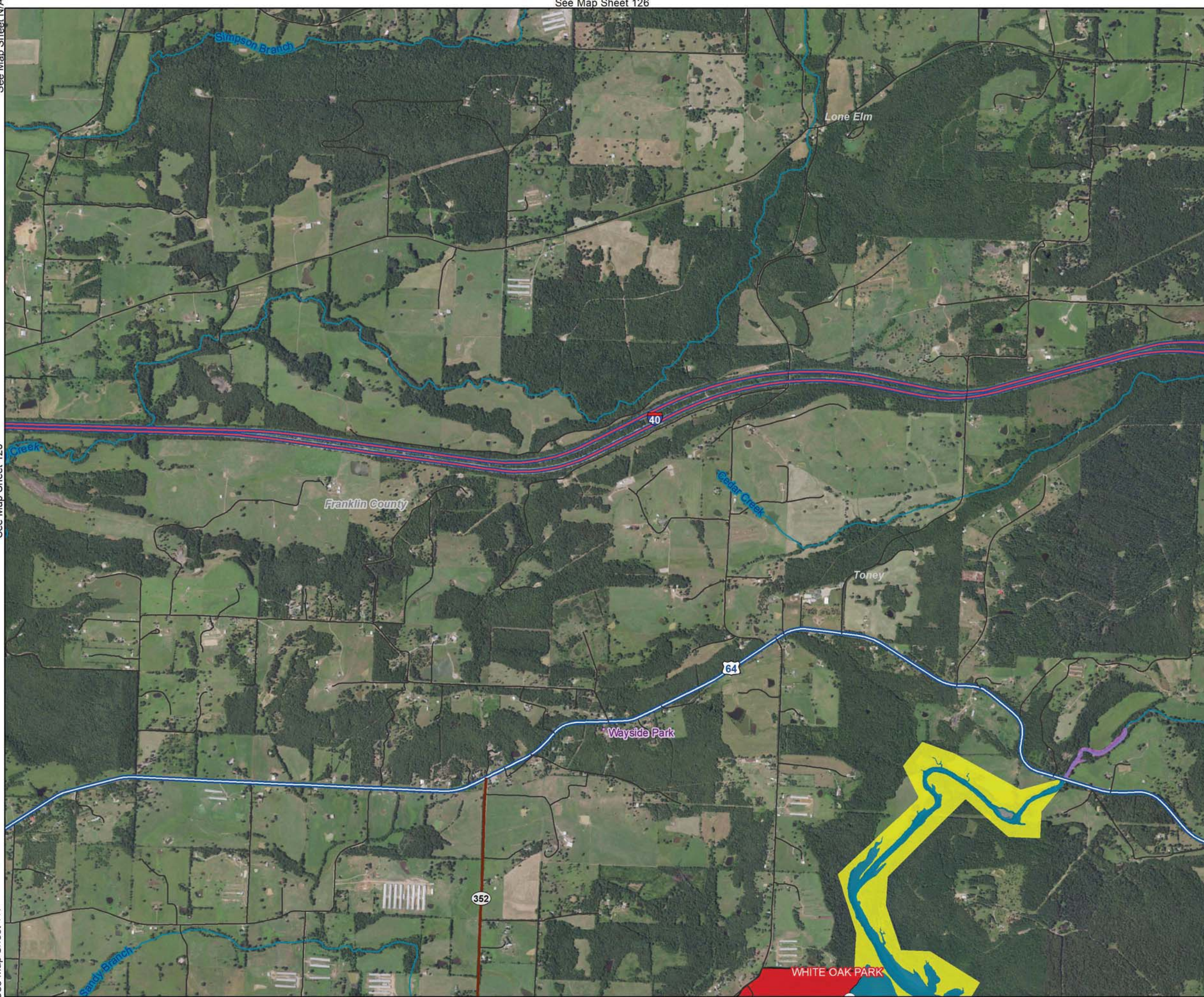
See Map Sheet 123

See Map Sheet N/A

See Map Sheet 117

See Map Sheet 115

See Map Sheet 116



See Map Sheet N/A

See Map Sheet N/A

See Map Sheet 126

ALTERNATIVE 1 (NO ACTION) LAND AND WATER CLASSIFICATIONS AND EASEMENTS

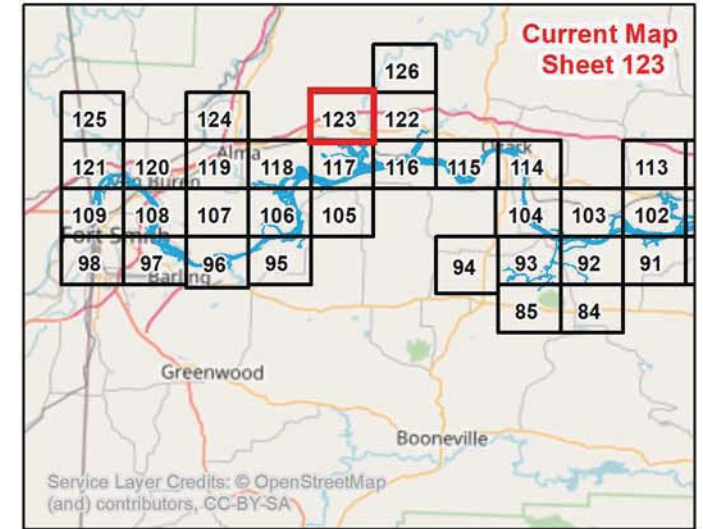
FLOWAGE EASEMENT

LAND AND WATER CLASSIFICATIONS


- HIGH DENSITY RECREATION
- LOW DENSITY RECREATION
- OPEN RECREATION (WATER)

Legend

- Streams/Rivers
- Roads
- State Highway
- US Highway
- Interstate
- Rail Roads
- City Park
- Counties



MASTER PLAN MKARNS

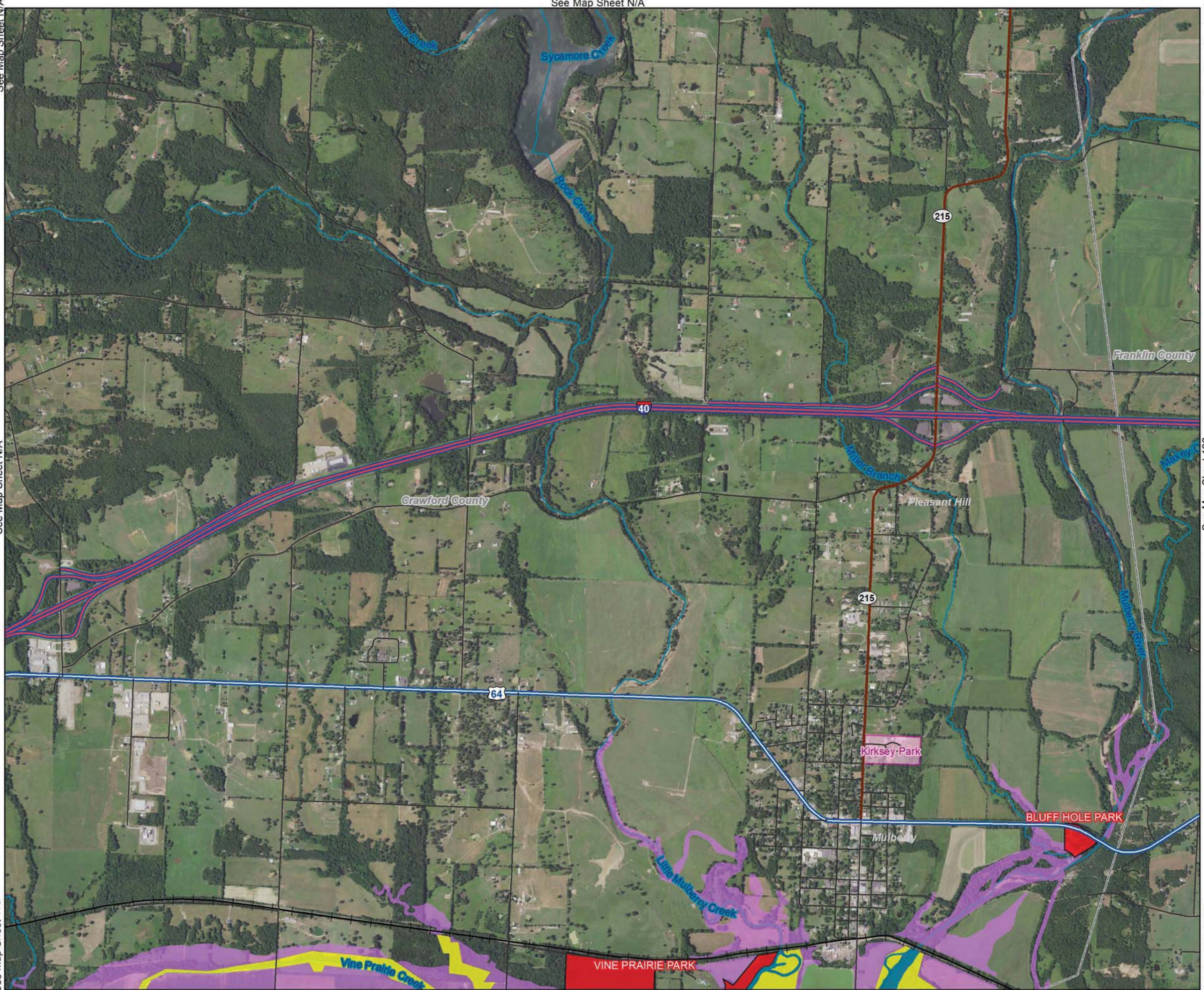


See Map Sheet N/A

See Map Sheet 122

See Map Sheet 118

See Map Sheet 116



See Map Sheet 117

ALTERNATIVE 1 (NO ACTION) LAND AND WATER CLASSIFICATIONS AND EASEMENTS

See Map Sheet N/A

See Map Sheet N/A

See Map Sheet N/A

See Map Sheet N/A

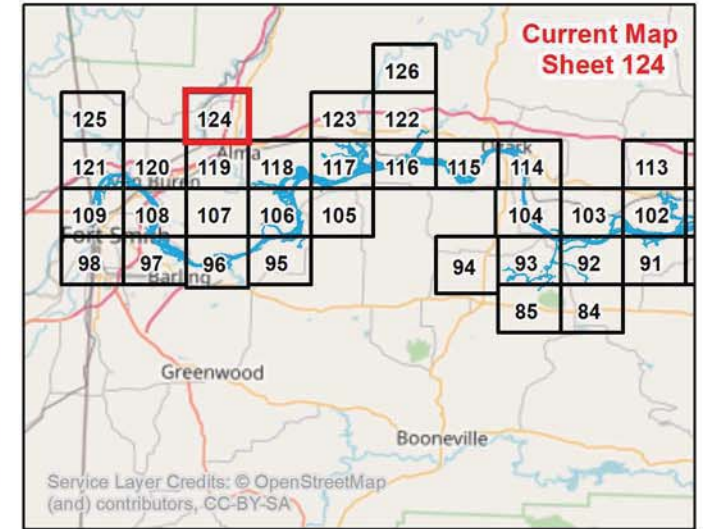
See Map Sheet 120

See Map Sheet 118


 OPERATION EASEMENT

Legend

-  Streams/Rivers
-  Roads
-  State Highway
-  US Highway
-  Interstate
-  Rail Roads
-  City Park
-  Counties



MASTER PLAN MKARNS



See Map Sheet N/A

See Map Sheet N/A

See Map Sheet N/A

See Map Sheet N/A



See Map Sheet N/A

See Map Sheet N/A

See Map Sheet 120

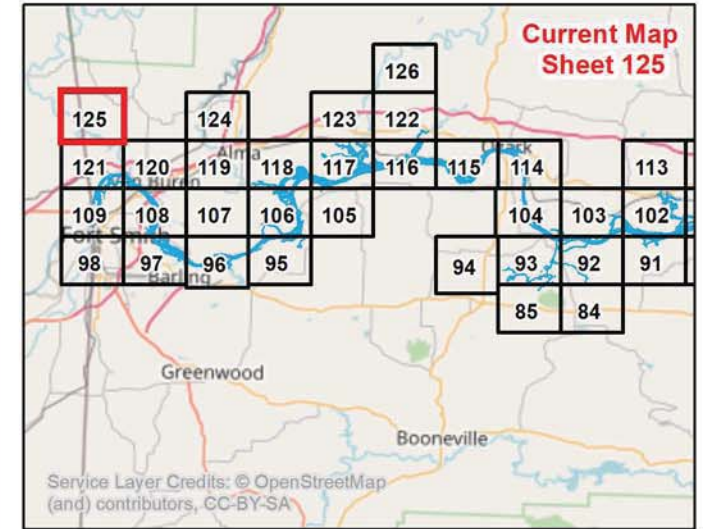
See Map Sheet 121

ALTERNATIVE 1 (NO ACTION) LAND AND WATER CLASSIFICATIONS AND EASEMENTS


 OPERATION EASEMENT
 FLOWAGE EASEMENT

Legend

-  Streams/Rivers
-  Roads
-  State Highway
-  Counties



MASTER PLAN MKARNS



See Map Sheet N/A

See Map Sheet N/A

See Map Sheet N/A

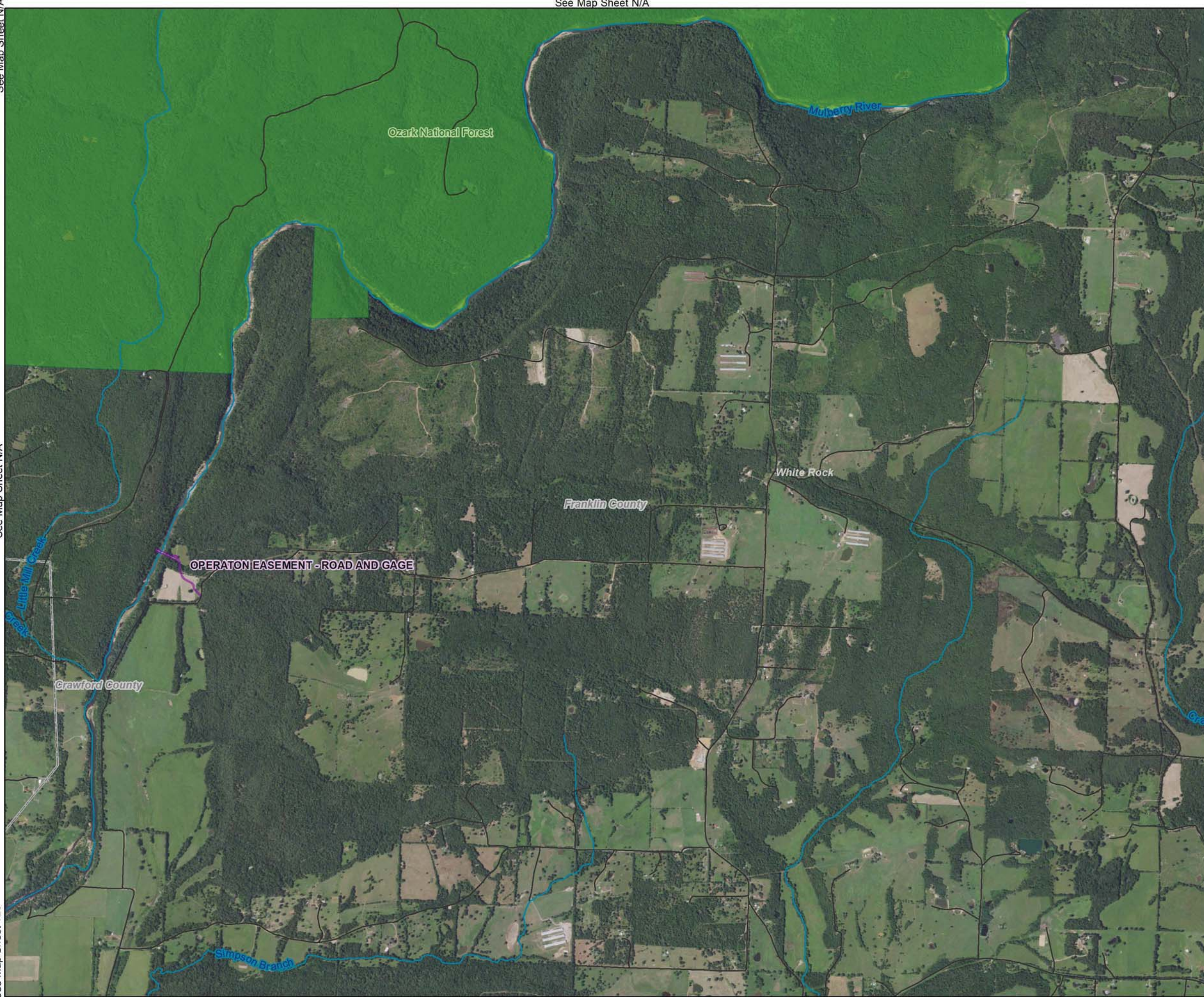
ALTERNATIVE 1 (NO ACTION) LAND AND WATER CLASSIFICATIONS AND EASEMENTS

See Map Sheet N/A

See Map Sheet N/A

See Map Sheet 123

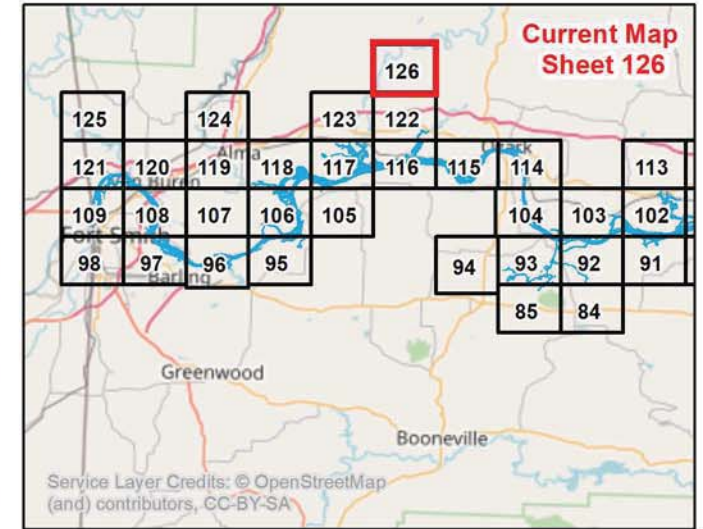
See Map Sheet N/A




 OPERATION EASEMENT

Legend

-  Streams/Rivers
-  Roads
-  National Forest
-  Counties



MASTER PLAN MKARNS



See Map Sheet 122